

**Rural Locality 1**

**Zones**

- Low Density Residential
- Medium Density Residential
- Centre
- Community Facilities
- Environmental Management and Conservation
- Industry
- Mixed Use
- Recreation and Open Space
- Rural Residential
- Rural
- Township

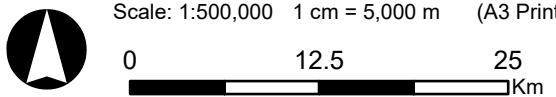
- Local Government Boundary
- Cadastre Boundary
- Adjoining Local Governments
- Road
- Water

Disclaimer  
While every care is taken to ensure the accuracy of this map, Cook Shire Council makes no representations or warranties about its accuracy, reliability, completeness or suitability for any particular purpose and disclaims all responsibility and all liability (including without limitation, liability in negligence) for all expenses, losses, damage (including direct or consequential damage) and costs which might incur as a result of the data being inaccurate or incomplete in any way and for any reason.  
© Copyright Cook Shire Council

Cadastre Disclaimer  
Despite the State of Queensland's best efforts, the Queensland Government makes no representations or warranties in relation to the information, and, to the extent permitted by law, exclude or limit all warranties relating to correctness, accuracy, reliability, completeness, or currency and all liability for any direct, indirect or consequential costs, losses, damages and expenses incurred in any way (including but not limited to that arising from negligence) in connection with any use of or reliance on the information.  
© The State of Queensland (2016)

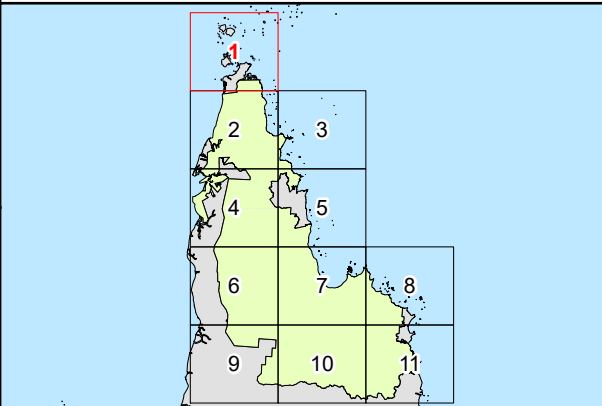
Geocentric Datum of Australia 1994 (GDA94) - Map Grid of Australia - Zone 54

Scale: 1:500,000 1 cm = 5,000 m (A3 Print)

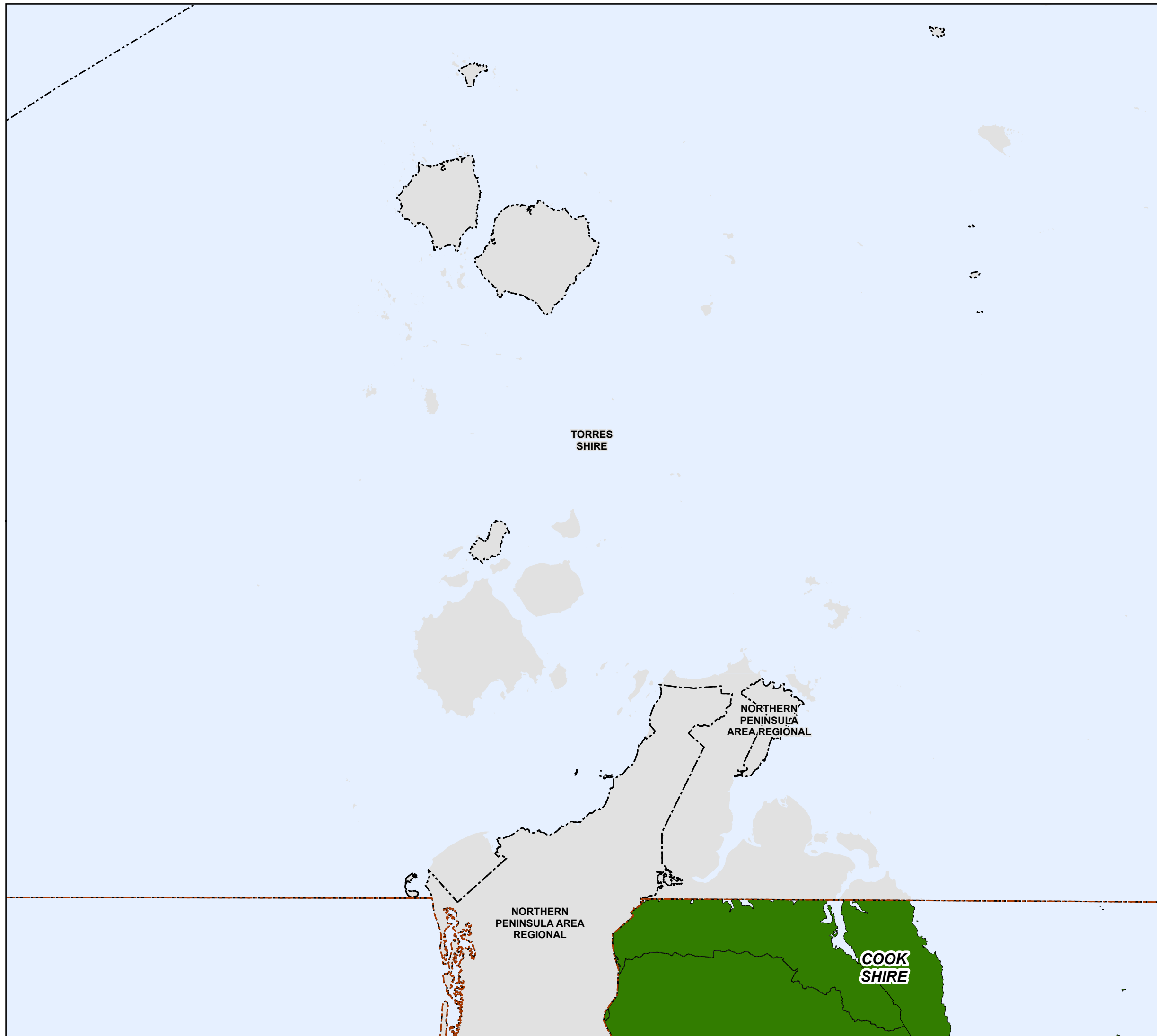


Date: 5/01/2017

**INDEX MAP**



**Zoning Plan Map - 1**



**Rural Locality 2**

**Zones**

- Low Density Residential
- Medium Density Residential
- Centre
- Community Facilities
- Environmental Management and Conservation
- Industry
- Mixed Use
- Recreation and Open Space
- Rural Residential
- Rural
- Township

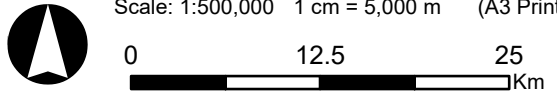
- Local Government Boundary
- Cadastre Boundary
- Adjoining Local Governments
- Road
- Water

Disclaimer  
While every care is taken to ensure the accuracy of this map, Cook Shire Council makes no representations or warranties about its accuracy, reliability, completeness or suitability for any particular purpose and disclaims all responsibility and all liability (including without limitation, liability in negligence) for all expenses, losses, damage (including direct or consequential damage) and costs which might incur as a result of the data being inaccurate or incomplete in any way and for any reason.  
© Copyright Cook Shire Council

Cadastre Disclaimer  
Despite the State of Queensland's best efforts, the Queensland Government makes no representations or warranties in relation to the information, and, to the extent permitted by law, exclude or limit all warranties relating to correctness, accuracy, reliability, completeness, or currency and all liability for any direct, indirect or consequential costs, losses, damages and expenses incurred in any way (including but not limited to that arising from negligence) in connection with any use of or reliance on the information.  
© The State of Queensland (2016)

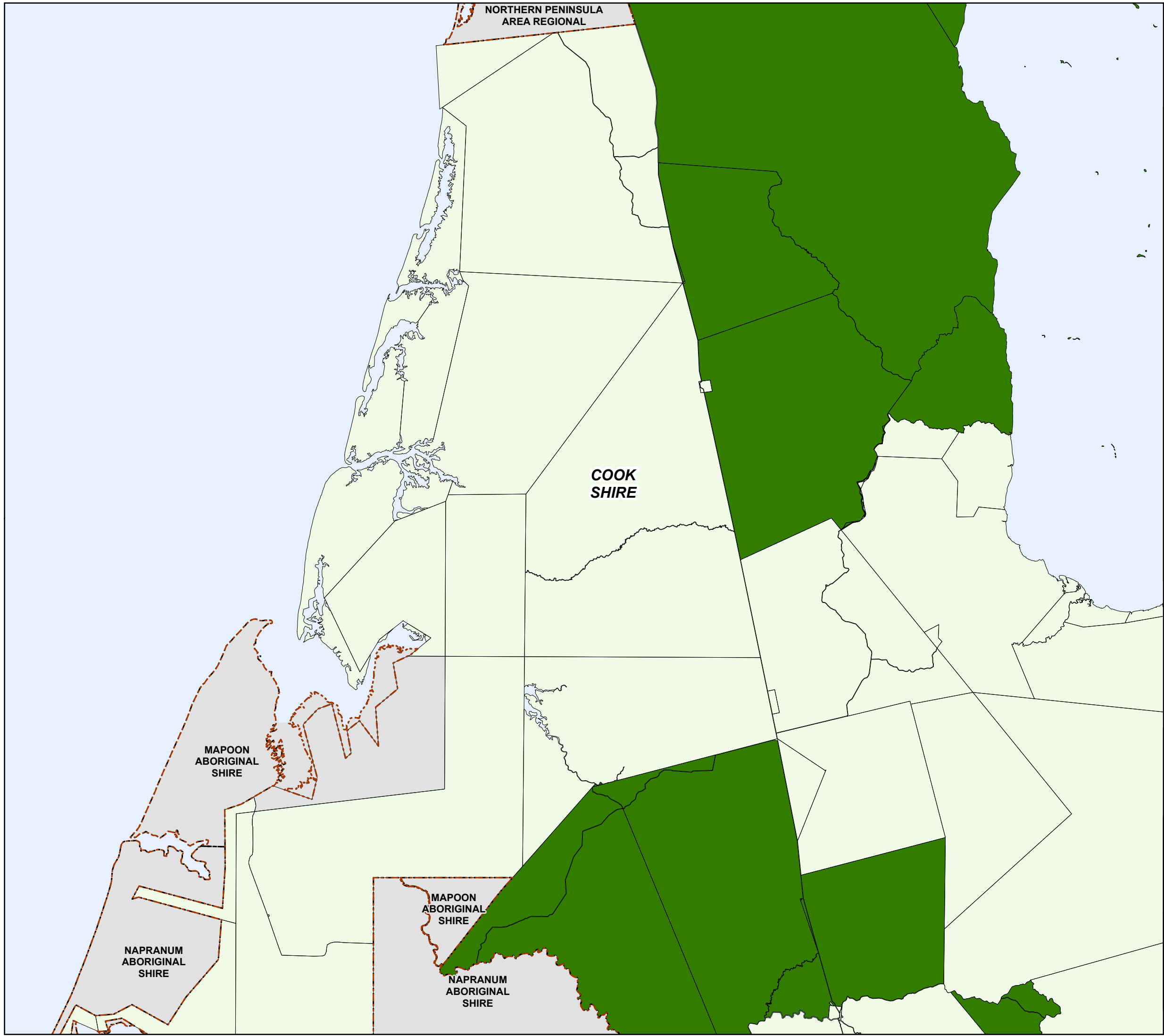
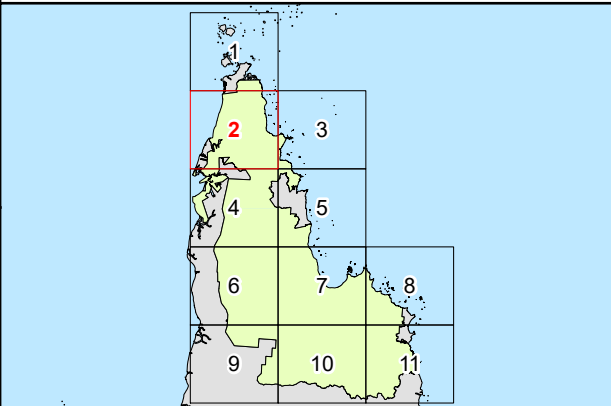
Geocentric Datum of Australia 1994 (GDA94) - Map Grid of Australia - Zone 54

Scale: 1:500,000 1 cm = 5,000 m (A3 Print)



Date: 5/01/2017

**INDEX MAP**



**Rural Locality 3**

**Zones**

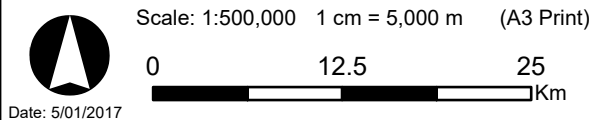
- Low Density Residential
- Medium Density Residential
- Centre
- Community Facilities
- Environmental Management and Conservation
- Industry
- Mixed Use
- Recreation and Open Space
- Rural Residential
- Rural
- Township

- Local Government Boundary
- Cadastre Boundary
- Adjoining Local Governments
- Road
- Water

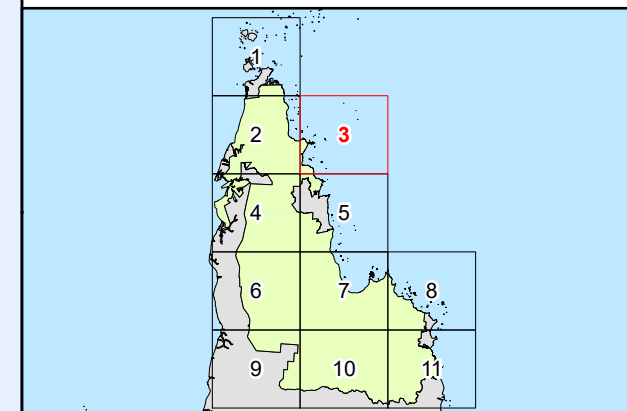
Disclaimer  
While every care is taken to ensure the accuracy of this map, Cook Shire Council makes no representations or warranties about its accuracy, reliability, completeness or suitability for any particular purpose and disclaims all responsibility and all liability (including without limitation, liability in negligence) for all expenses, losses, damage (including direct or consequential damage) and costs which might incur as a result of the data being inaccurate or incomplete in any way and for any reason.  
© Copyright Cook Shire Council

Cadastre Disclaimer  
Despite the State of Queensland's best efforts, the Queensland Government makes no representations or warranties in relation to the information, and, to the extent permitted by law, exclude or limit all warranties relating to correctness, accuracy, reliability, completeness, or currency and all liability for any direct, indirect or consequential costs, losses, damages and expenses incurred in any way (including but not limited to that arising from negligence) in connection with any use of or reliance on the information.  
© The State of Queensland (2016)

Geocentric Datum of Australia 1994 (GDA94) - Map Grid of Australia - Zone 54



**INDEX MAP**



**COOK  
SHIRE**

**Rural Locality 4**

**Zones**

- Low Density Residential
- Medium Density Residential
- Centre
- Community Facilities
- Environmental Management and Conservation
- Industry
- Mixed Use
- Recreation and Open Space
- Rural Residential
- Rural
- Township

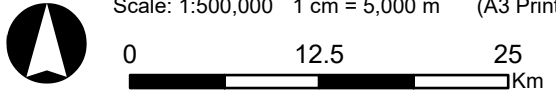
- Strategic Port Land
- Cadastre Boundary
- Local Government Boundary
- Road
- Adjoining Local Governments
- Water

Disclaimer  
While every care is taken to ensure the accuracy of this map, Cook Shire Council makes no representations or warranties about its accuracy, reliability, completeness or suitability for any particular purpose and disclaims all responsibility and all liability (including without limitation, liability in negligence) for all expenses, losses, damage (including direct or consequential damage) and costs which might incur as a result of the data being inaccurate or incomplete in any way and for any reason.  
© Copyright Cook Shire Council

Cadastre Disclaimer  
Despite the State of Queensland's best efforts, the Queensland Government makes no representations or warranties in relation to the information, and, to the extent permitted by law, exclude or limit all warranties relating to correctness, accuracy, reliability, completeness, or currency and all liability for any direct, indirect or consequential costs, losses, damages and expenses incurred in any way (including but not limited to that arising from negligence) in connection with any use of or reliance on the information.  
© The State of Queensland (2016)

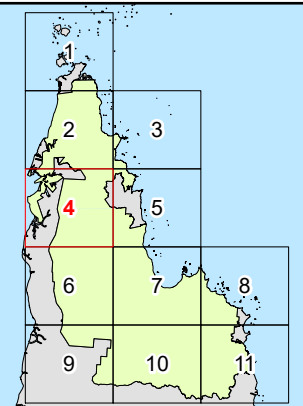
Geocentric Datum of Australia 1994 (GDA94) - Map Grid of Australia - Zone 54

Scale: 1:500,000 1 cm = 5,000 m (A3 Print)

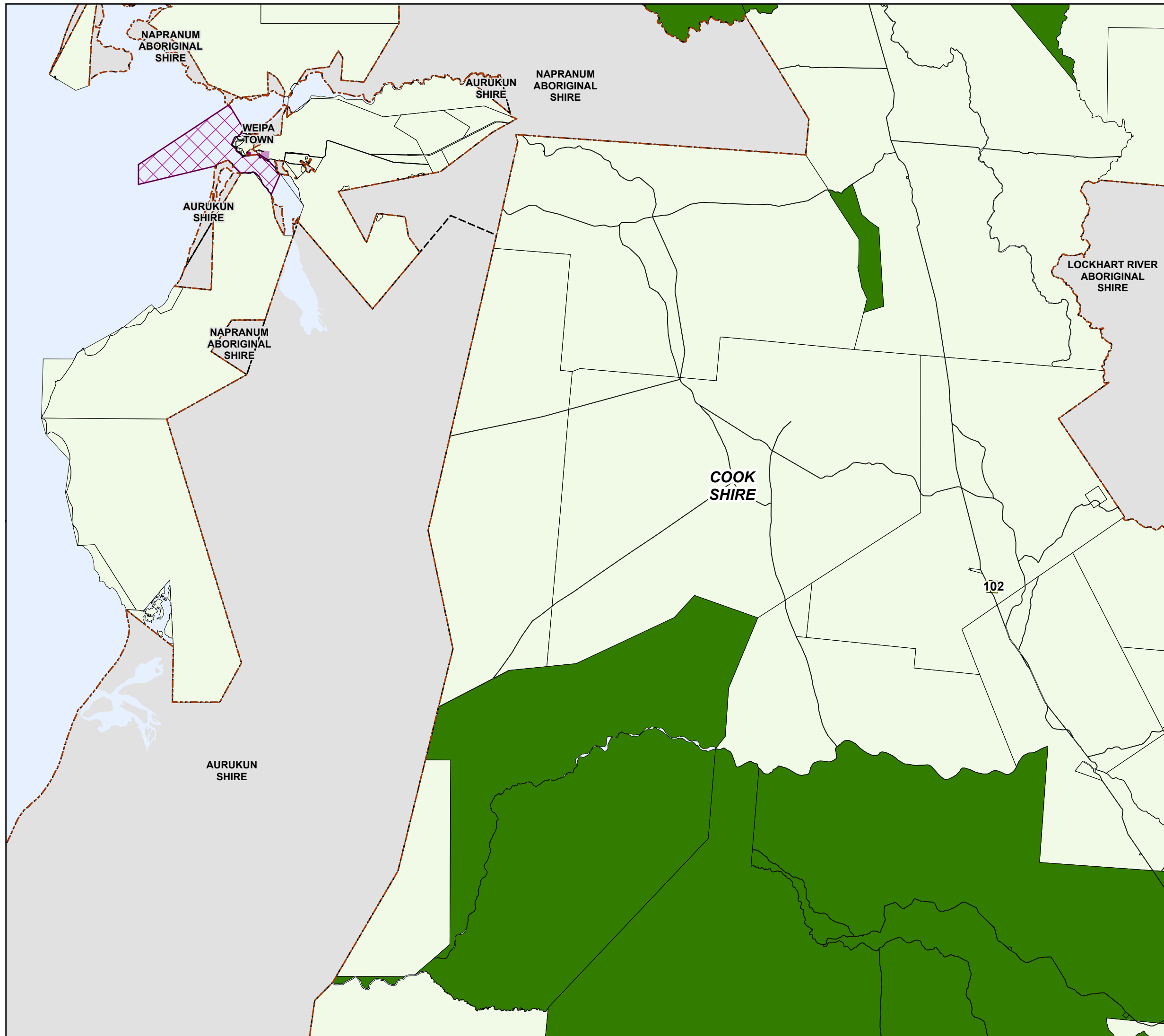


Date: 5/01/2017

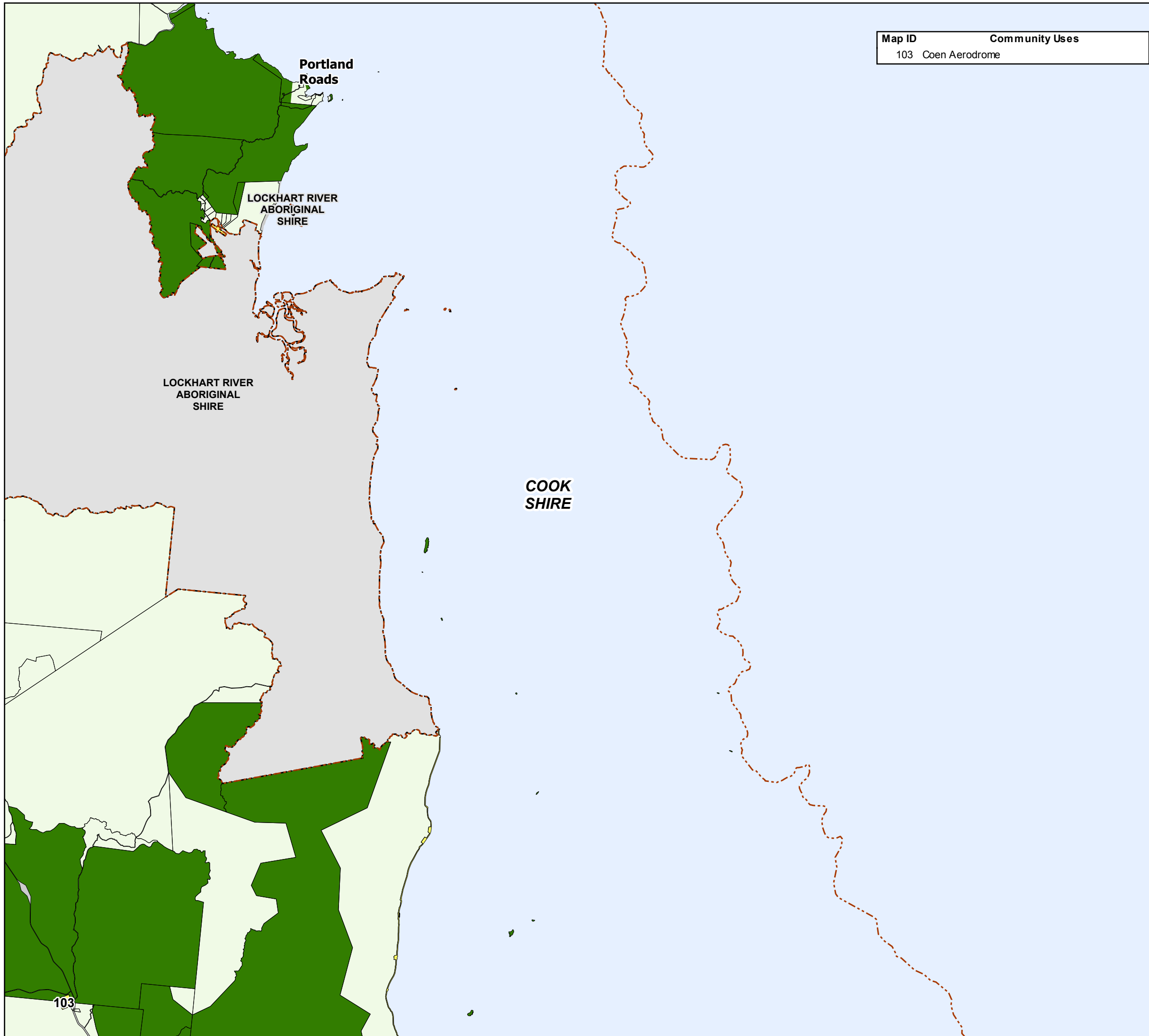
**INDEX MAP**



**Zoning Plan Map - 4**







**Rural Locality 5**

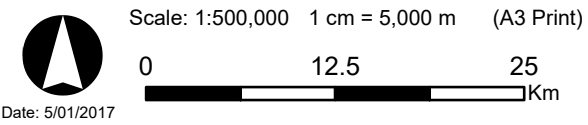
- Zones**
- Low Density Residential
  - Medium Density Residential
  - Centre
  - Community Facilities
  - Environmental Management and Conservation
  - Industry
  - Mixed Use
  - Recreation and Open Space
  - Rural Residential
  - Rural
  - Township

- Local Government Boundary
- Cadastre Boundary
- Adjoining Local Governments
- Road
- Water

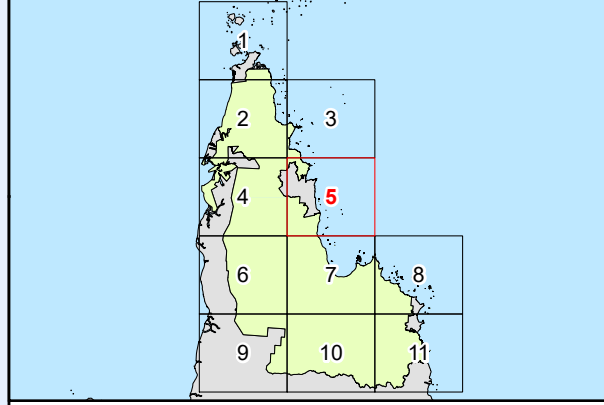
Disclaimer  
 While every care is taken to ensure the accuracy of this map, Cook Shire Council makes no representations or warranties about its accuracy, reliability, completeness or suitability for any particular purpose and disclaims all responsibility and all liability (including without limitation, liability in negligence) for all expenses, losses, damage (including direct or consequential damage) and costs which might incur as a result of the data being inaccurate or incomplete in any way and for any reason.  
 © Copyright Cook Shire Council

Cadastre Disclaimer  
 Despite the State of Queensland's best efforts, the Queensland Government makes no representations or warranties in relation to the information, and, to the extent permitted by law, exclude or limit all warranties relating to correctness, accuracy, reliability, completeness, or currency and all liability for any direct, indirect or consequential costs, losses, damages and expenses incurred in any way (including but not limited to that arising from negligence) in connection with any use of or reliance on the information.  
 © The State of Queensland (2016)

Geocentric Datum of Australia 1994 (GDA94) - Map Grid of Australia - Zone 54



**INDEX MAP**



**Rural Locality 6**

**Zones**

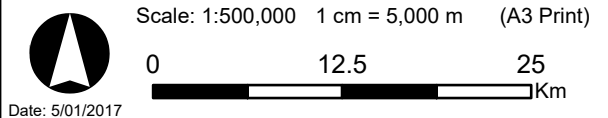
- Low Density Residential
- Medium Density Residential
- Centre
- Community Facilities
- Environmental Management and Conservation
- Industry
- Mixed Use
- Recreation and Open Space
- Rural Residential
- Rural
- Township

- Local Government Boundary
- Cadastre Boundary
- Adjoining Local Governments
- Road
- Water

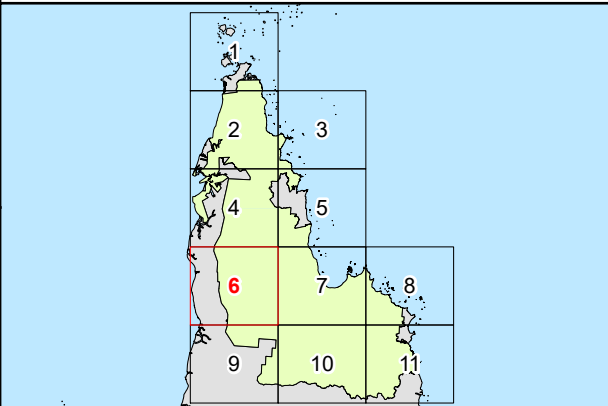
Disclaimer  
While every care is taken to ensure the accuracy of this map, Cook Shire Council makes no representations or warranties about its accuracy, reliability, completeness or suitability for any particular purpose and disclaims all responsibility and all liability (including without limitation, liability in negligence) for all expenses, losses, damage (including direct or consequential damage) and costs which might incur as a result of the data being inaccurate or incomplete in any way and for any reason.  
© Copyright Cook Shire Council

Cadastre Disclaimer  
Despite the State of Queensland's best efforts, the Queensland Government makes no representations or warranties in relation to the information, and, to the extent permitted by law, exclude or limit all warranties relating to correctness, accuracy, reliability, completeness, or currency and all liability for any direct, indirect or consequential costs, losses, damages and expenses incurred in any way (including but not limited to that arising from negligence) in connection with any use of or reliance on the information.  
© The State of Queensland (2016)

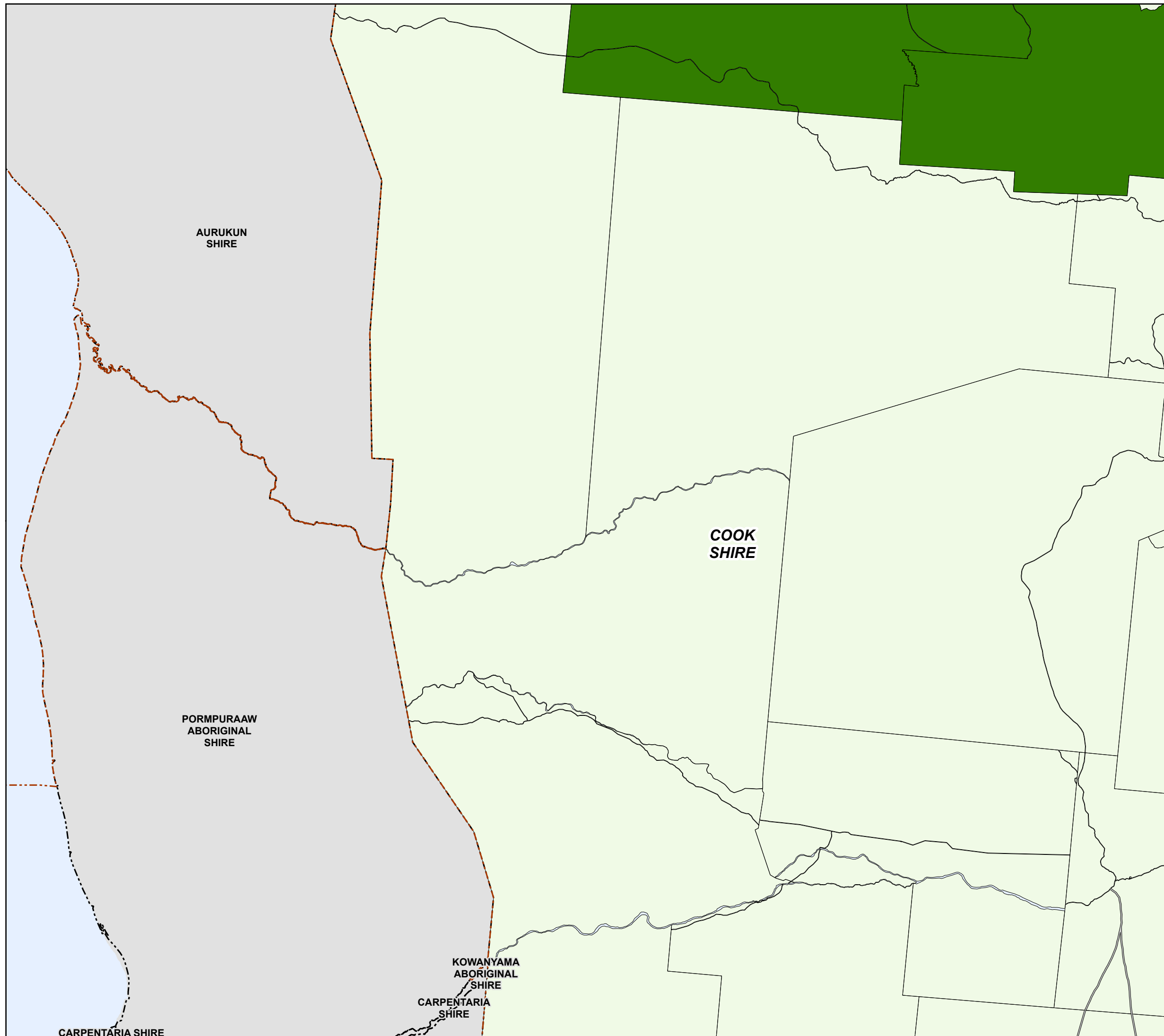
Geocentric Datum of Australia 1994 (GDA94) - Map Grid of Australia - Zone 54



**INDEX MAP**



**Zoning Plan Map - 6**





Cook Shire COUNCIL

# COOK SHIRE COUNCIL PLANNING SCHEME

## 2017 ZONE MAP

Map ID	Community Uses
104	Reserve (Camping & Water)

### Rural Locality 7

#### Zones

- Low Density Residential
- Medium Density Residential
- Centre
- Community Facilities
- Environmental Management and Conservation
- Industry
- Mixed Use
- Recreation and Open Space
- Rural Residential
- Rural
- Township

- Local Government Boundary
- Cadastre Boundary
- Adjoining Local Governments
- Road
- Water

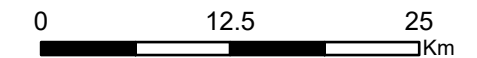
Disclaimer  
While every care is taken to ensure the accuracy of this map, Cook Shire Council makes no representations or warranties about its accuracy, reliability, completeness or suitability for any particular purpose and disclaims all responsibility and all liability (including without limitation, liability in negligence) for all expenses, losses, damage (including direct or consequential damage) and costs which might incur as a result of the data being inaccurate or incomplete in any way and for any reason.  
© Copyright Cook Shire Council

Cadastre Disclaimer  
Despite the State of Queensland's best efforts, the Queensland Government makes no representations or warranties in relation to the information, and, to the extent permitted by law, exclude or limit all warranties relating to correctness, accuracy, reliability, completeness, or currency and all liability for any direct, indirect or consequential costs, losses, damages and expenses incurred in any way (including but not limited to that arising from negligence) in connection with any use of or reliance on the information.  
© The State of Queensland (2016)

Geocentric Datum of Australia 1994 (GDA94) - Map Grid of Australia - Zone 54

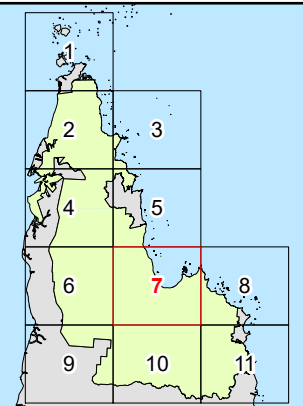


Scale: 1:500,000 1 cm = 5,000 m (A3 Print)

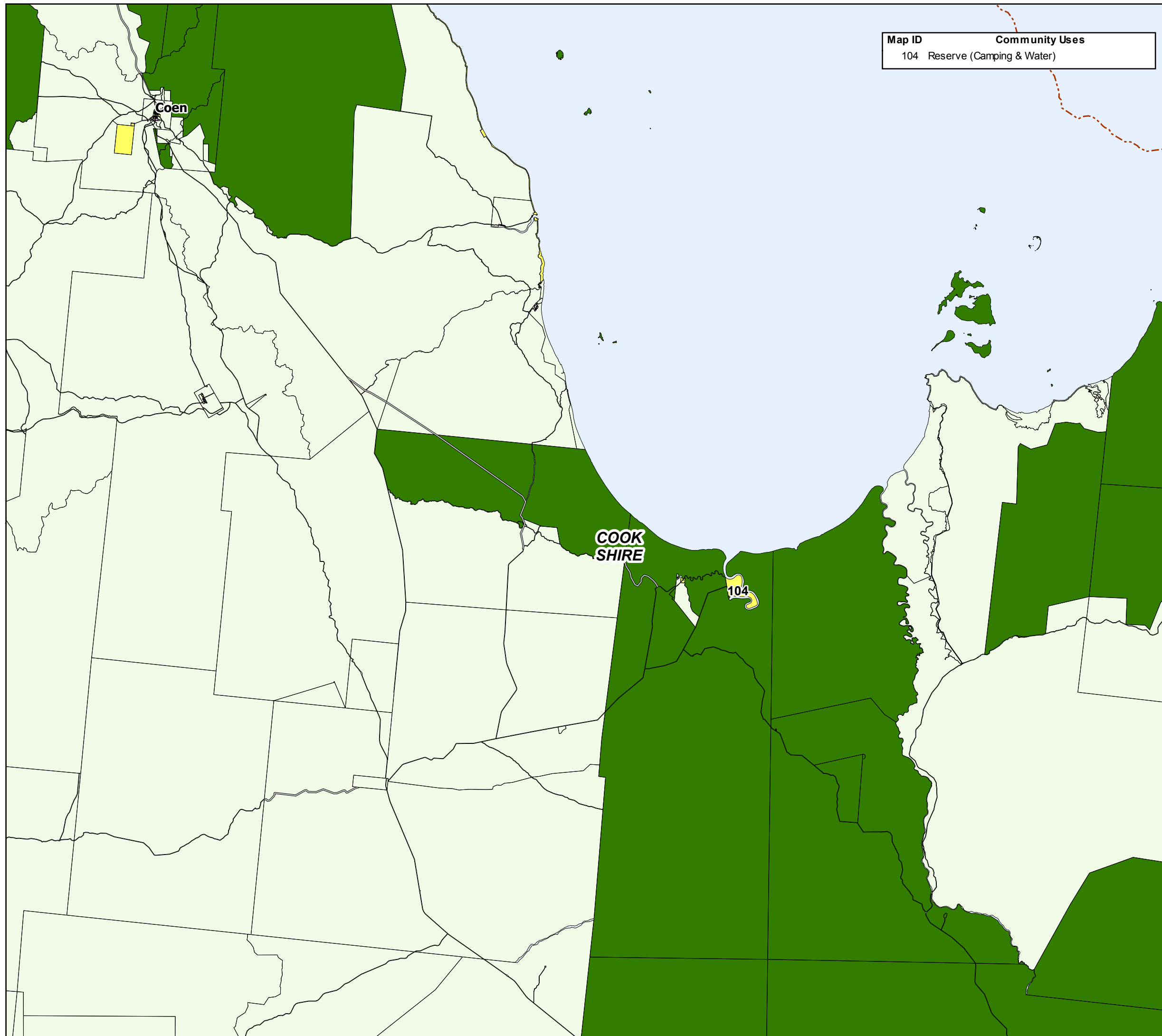


Date: 5/01/2017

### INDEX MAP



### Zoning Plan Map - 7



**Rural Locality 8**

**Zones**

- Low Density Residential
- Medium Density Residential
- Centre
- Community Facilities
- Environmental Management and Conservation
- Industry
- Mixed Use
- Recreation and Open Space
- Rural Residential
- Rural
- Township


- Local Government Boundary
- Cadastre Boundary
- Adjoining Local Governments
- Road
- Water

Disclaimer  
While every care is taken to ensure the accuracy of this map, Cook Shire Council makes no representations or warranties about its accuracy, reliability, completeness or suitability for any particular purpose and disclaims all responsibility and all liability (including without limitation, liability in negligence) for all expenses, losses, damage (including direct or consequential damage) and costs which might incur as a result of the data being inaccurate or incomplete in any way and for any reason.  
© Copyright Cook Shire Council

Cadastre Disclaimer  
Despite the State of Queensland's best efforts, the Queensland Government makes no representations or warranties in relation to the information, and, to the extent permitted by law, exclude or limit all warranties relating to correctness, accuracy, reliability, completeness, or currency and all liability for any direct, indirect or consequential costs, losses, damages and expenses incurred in any way (including but not limited to that arising from negligence) in connection with any use of or reliance on the information.  
© The State of Queensland (2016)

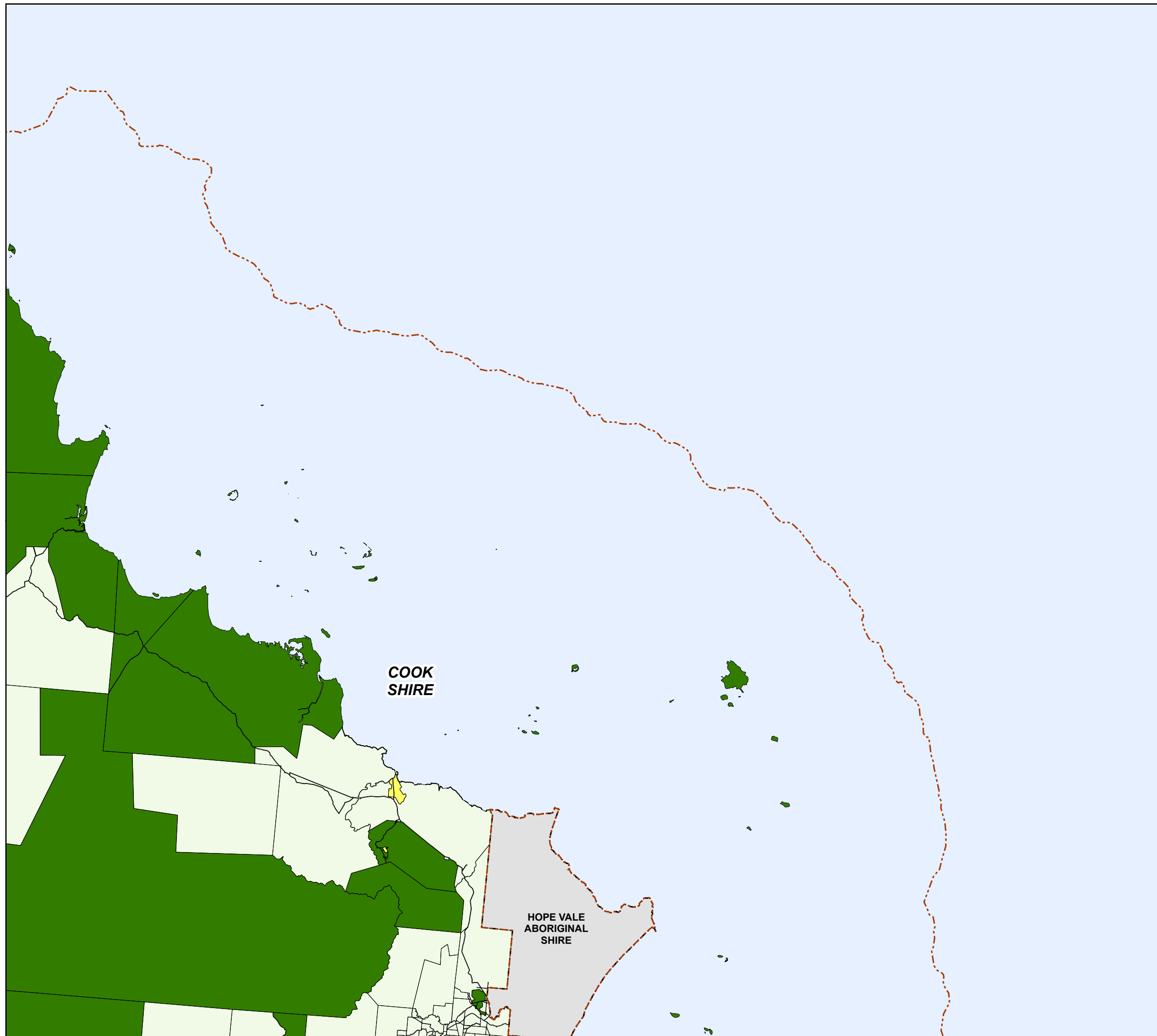
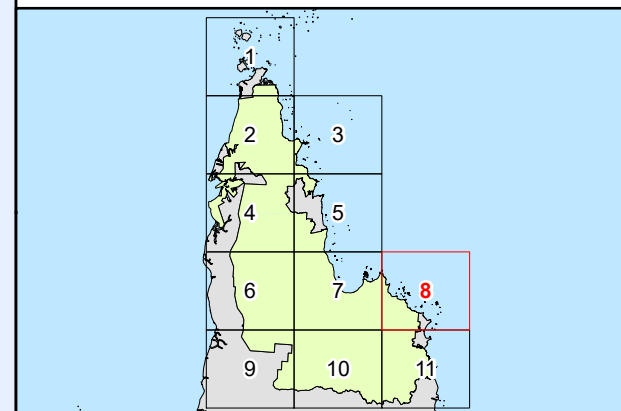
Geocentric Datum of Australia 1994 (GDA94) - Map Grid of Australia - Zone 55

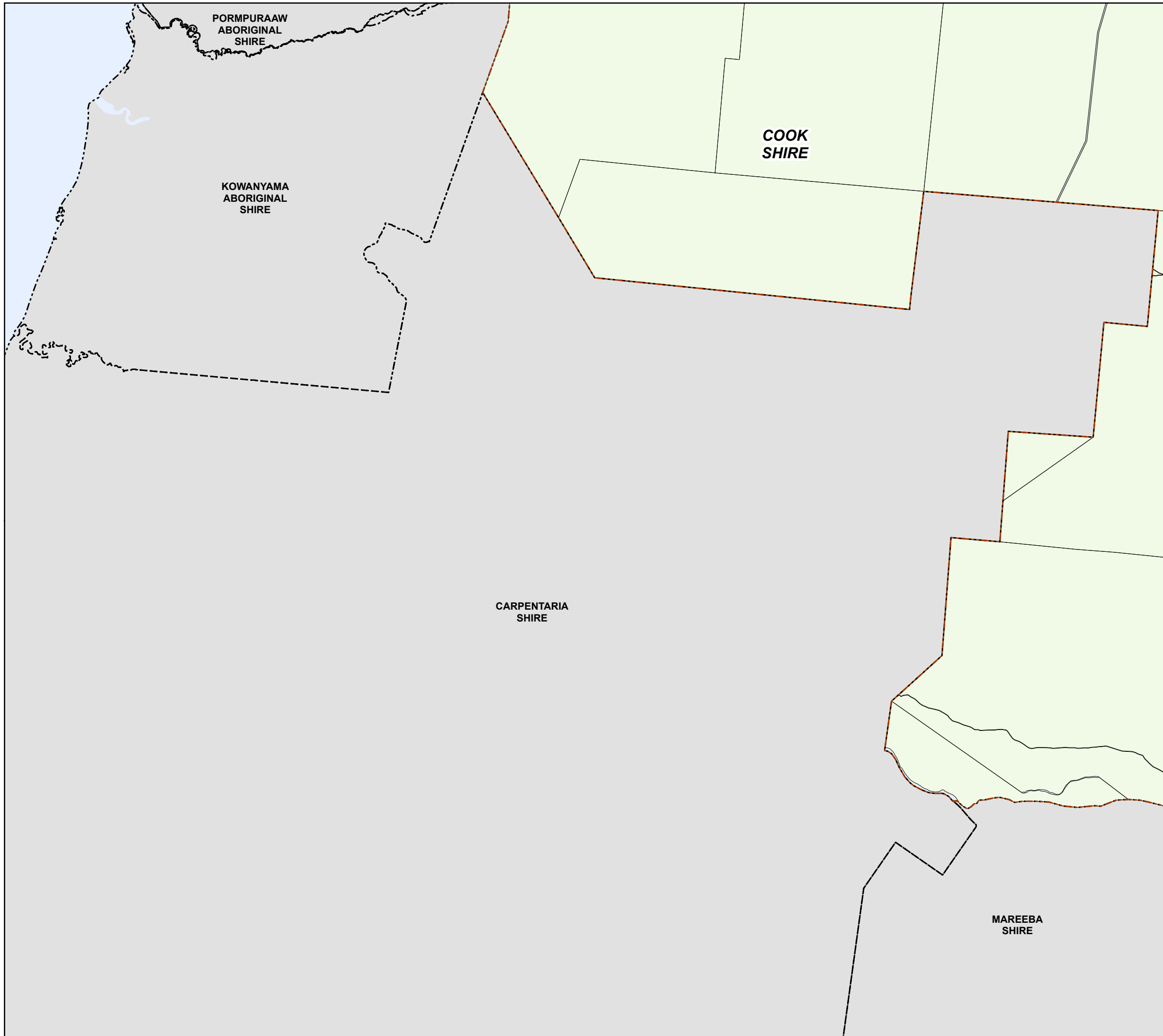
Scale: 1:500,000 1 cm = 5,000 m (A3 Print)



Date: 5/01/2017

**INDEX MAP**





**Rural Locality 9**

**Zones**

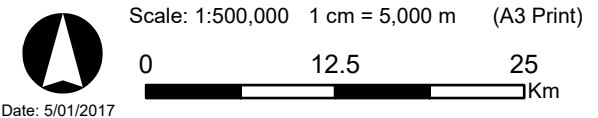
- Low Density Residential
- Medium Density Residential
- Centre
- Community Facilities
- Environmental Management and Conservation
- Industry
- Mixed Use
- Recreation and Open Space
- Rural Residential
- Rural
- Township

- Local Government Boundary
- Cadastre Boundary
- Adjoining Local Governments
- Road
- Water

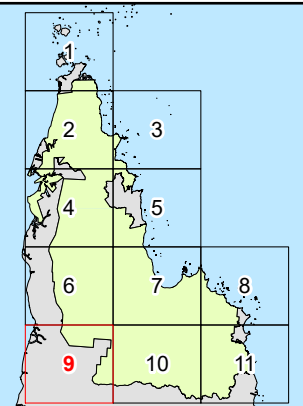
Disclaimer  
While every care is taken to ensure the accuracy of this map, Cook Shire Council makes no representations or warranties about its accuracy, reliability, completeness or suitability for any particular purpose and disclaims all responsibility and all liability (including without limitation, liability in negligence) for all expenses, losses, damage (including direct or consequential damage) and costs which might incur as a result of the data being inaccurate or incomplete in any way and for any reason.  
© Copyright Cook Shire Council

Cadastre Disclaimer  
Despite the State of Queensland's best efforts, the Queensland Government makes no representations or warranties in relation to the information, and, to the extent permitted by law, exclude or limit all warranties relating to correctness, accuracy, reliability, completeness, or currency and all liability for any direct, indirect or consequential costs, losses, damages and expenses incurred in any way (including but not limited to that arising from negligence) in connection with any use of or reliance on the information.  
© The State of Queensland (2016)

Geocentric Datum of Australia 1994 (GDA94) - Map Grid of Australia - Zone 54



**INDEX MAP**



**Rural Locality 10**

**Zones**

- Low Density Residential
- Medium Density Residential
- Centre
- Community Facilities
- Environmental Management and Conservation
- Industry
- Mixed Use
- Recreation and Open Space
- Rural Residential
- Rural
- Township

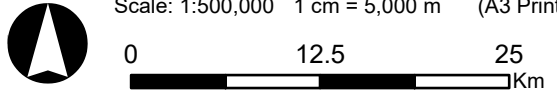
- Local Government Boundary
- Cadastre Boundary
- Adjoining Local Governments
- Road
- Water

Disclaimer  
While every care is taken to ensure the accuracy of this map, Cook Shire Council makes no representations or warranties about its accuracy, reliability, completeness or suitability for any particular purpose and disclaims all responsibility and all liability (including without limitation, liability in negligence) for all expenses, losses, damage (including direct or consequential damage) and costs which might incur as a result of the data being inaccurate or incomplete in any way and for any reason.  
© Copyright Cook Shire Council

Cadastre Disclaimer  
Despite the State of Queensland's best efforts, the Queensland Government makes no representations or warranties in relation to the information, and, to the extent permitted by law, exclude or limit all warranties relating to correctness, accuracy, reliability, completeness, or currency and all liability for any direct, indirect or consequential costs, losses, damages and expenses incurred in any way (including but not limited to that arising from negligence) in connection with any use of or reliance on the information.  
© The State of Queensland (2016)

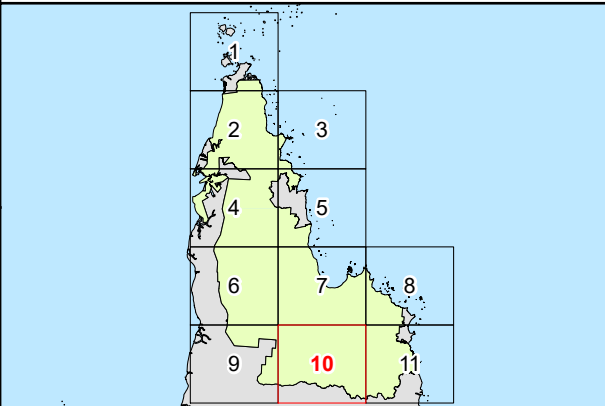
Geocentric Datum of Australia 1994 (GDA94) - Map Grid of Australia - Zone 54

Scale: 1:500,000 1 cm = 5,000 m (A3 Print)

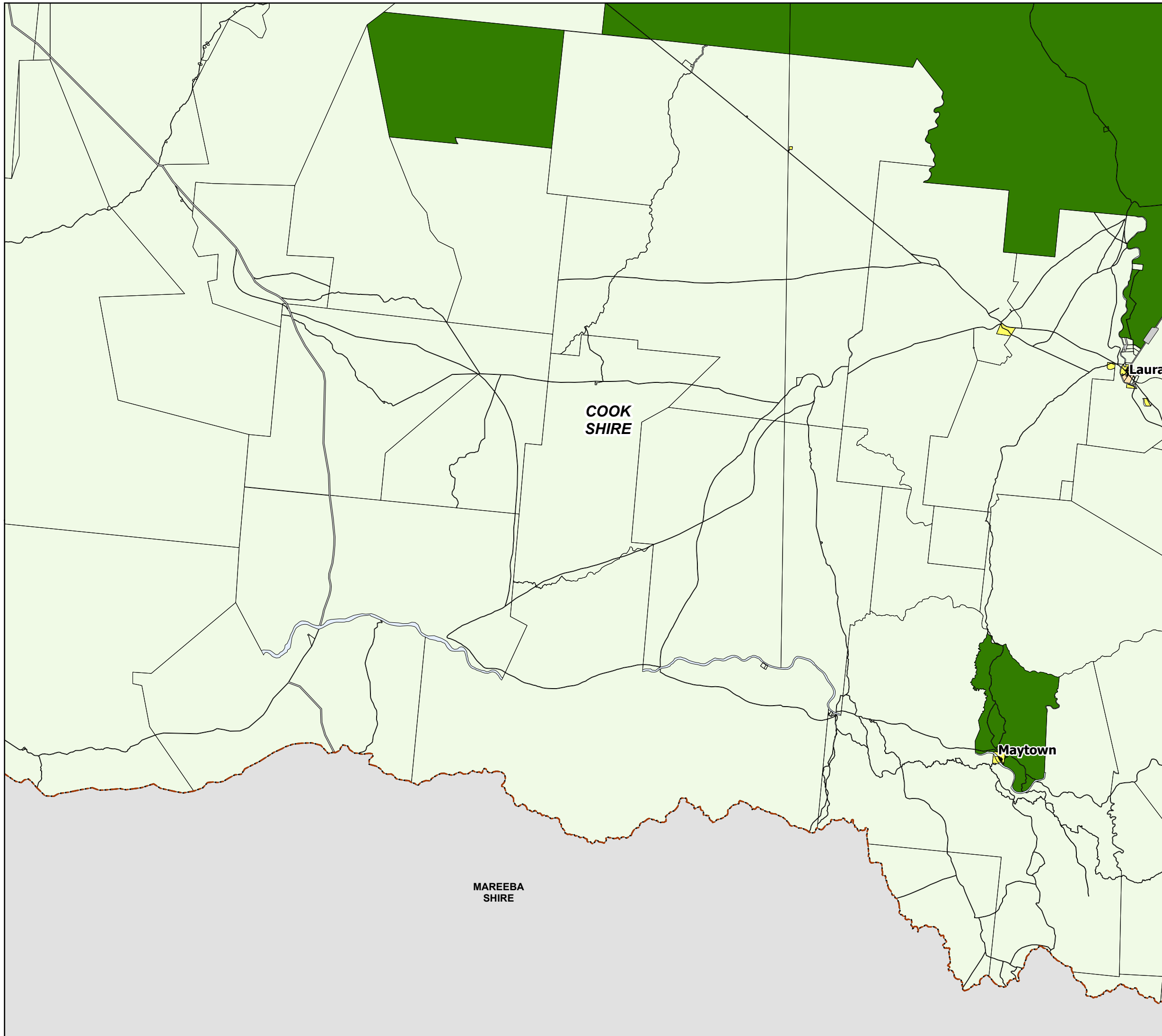


Date: 5/01/2017

**INDEX MAP**

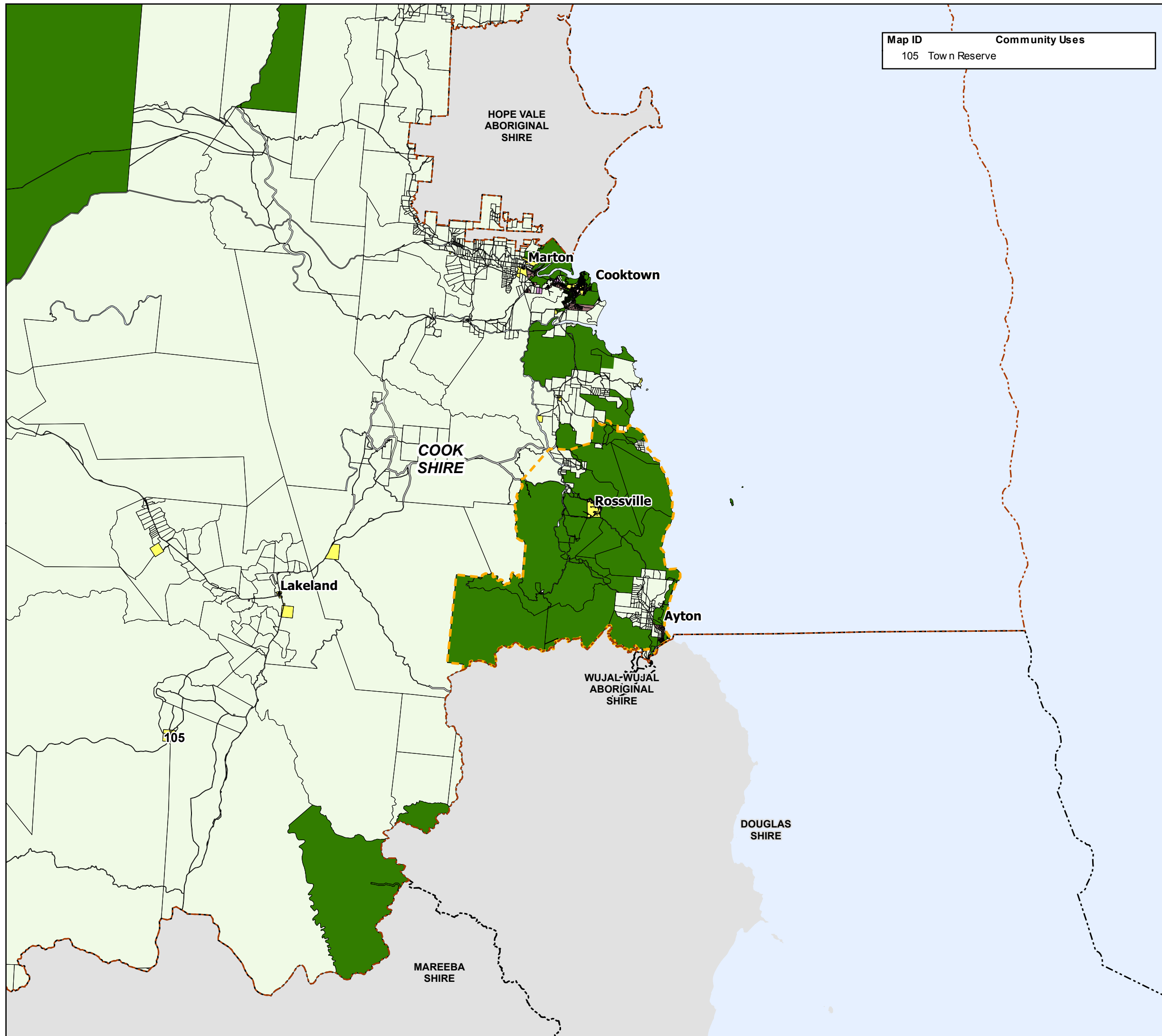


**Zoning Plan Map - 10**





<b>Map ID</b>	<b>Community Uses</b>
105	Town Reserve



**Rural Locality 11**

**Zones**

- Low Density Residential
- Medium Density Residential
- Centre
- Community Facilities
- Environmental Management and Conservation
- Industry
- Mixed Use
- Recreation and Open Space
- Rural Residential
- Rural
- Township

**Local Plan**

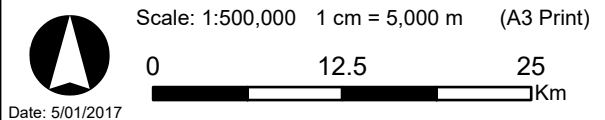
- EKY Local Plan Boundary

- Local Government Boundary
- Cadastre Boundary
- Adjoining Local Governments
- Road
- Water

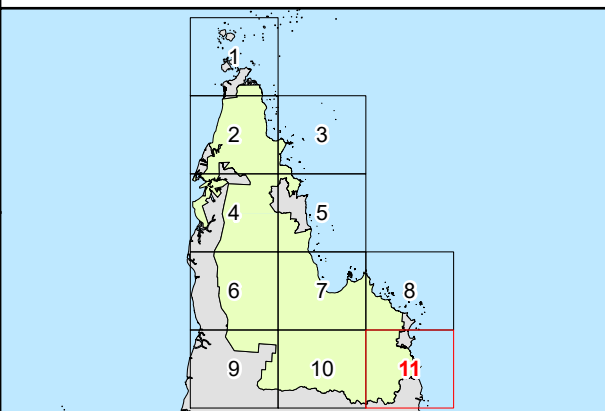
Disclaimer  
While every care is taken to ensure the accuracy of this map, Cook Shire Council makes no representations or warranties about its accuracy, reliability, completeness or suitability for any particular purpose and disclaims all responsibility and all liability (including without limitation, liability in negligence) for all expenses, losses, damage (including direct or consequential damage) and costs which might incur as a result of the data being inaccurate or incomplete in any way and for any reason.  
© Copyright Cook Shire Council

Cadastral Disclaimer  
Despite the State of Queensland's best efforts, the Queensland Government makes no representations or warranties in relation to the information, and, to the extent permitted by law, exclude or limit all warranties relating to correctness, accuracy, reliability, completeness, or currency and all liability for any direct, indirect or consequential costs, losses, damages and expenses incurred in any way (including but not limited to that arising from negligence) in connection with any use of or reliance on the information.  
© The State of Queensland (2016)

Geocentric Datum of Australia 1994 (GDA94) - Map Grid of Australia - Zone 55



**INDEX MAP**



Map ID	Community Uses
47	Reserve (Pound)
48	Reservoir
49	Reserve (Dump)

**Cooktown Locality**

**Zones**

- Low Density Residential
- Medium Density Residential
- Centre
- Community Facilities
- Environmental Management and Conservation
- Industry
- Mixed Use
- Recreation and Open Space
- Rural Residential
- Rural
- Township

**Zone Precinct**

- CF1 - Cooktown Foreshore Commercial Precinct
- MU1 - Mixed Use Precinct

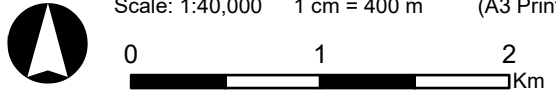
- Local Government Boundary
- Cadastre Boundary
- Adjoining Local Governments
- Road
- Water

Disclaimer  
While every care is taken to ensure the accuracy of this map, Cook Shire Council makes no representations or warranties about its accuracy, reliability, completeness or suitability for any particular purpose and disclaims all responsibility and all liability (including without limitation, liability in negligence) for all expenses, losses, damage (including direct or consequential damage) and costs which might incur as a result of the data being inaccurate or incomplete in any way and for any reason.  
© Copyright Cook Shire Council

Cadastre Disclaimer  
Despite the State of Queensland's best efforts, the Queensland Government makes no representations or warranties in relation to the information, and, to the extent permitted by law, exclude or limit all warranties relating to correctness, accuracy, reliability, completeness, or currency and all liability for any direct, indirect or consequential costs, losses, damages and expenses incurred in any way (including but not limited to that arising from negligence) in connection with any use of or reliance on the information.  
© The State of Queensland (2016)

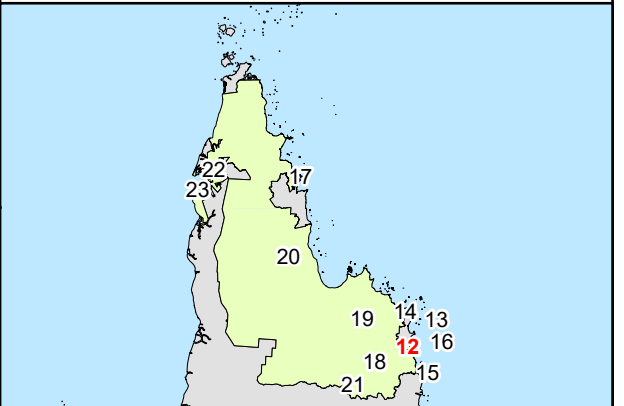
Geocentric Datum of Australia 1994 (GDA94) - Map Grid of Australia - Zone 55

Scale: 1:40,000    1 cm = 400 m    (A3 Print)

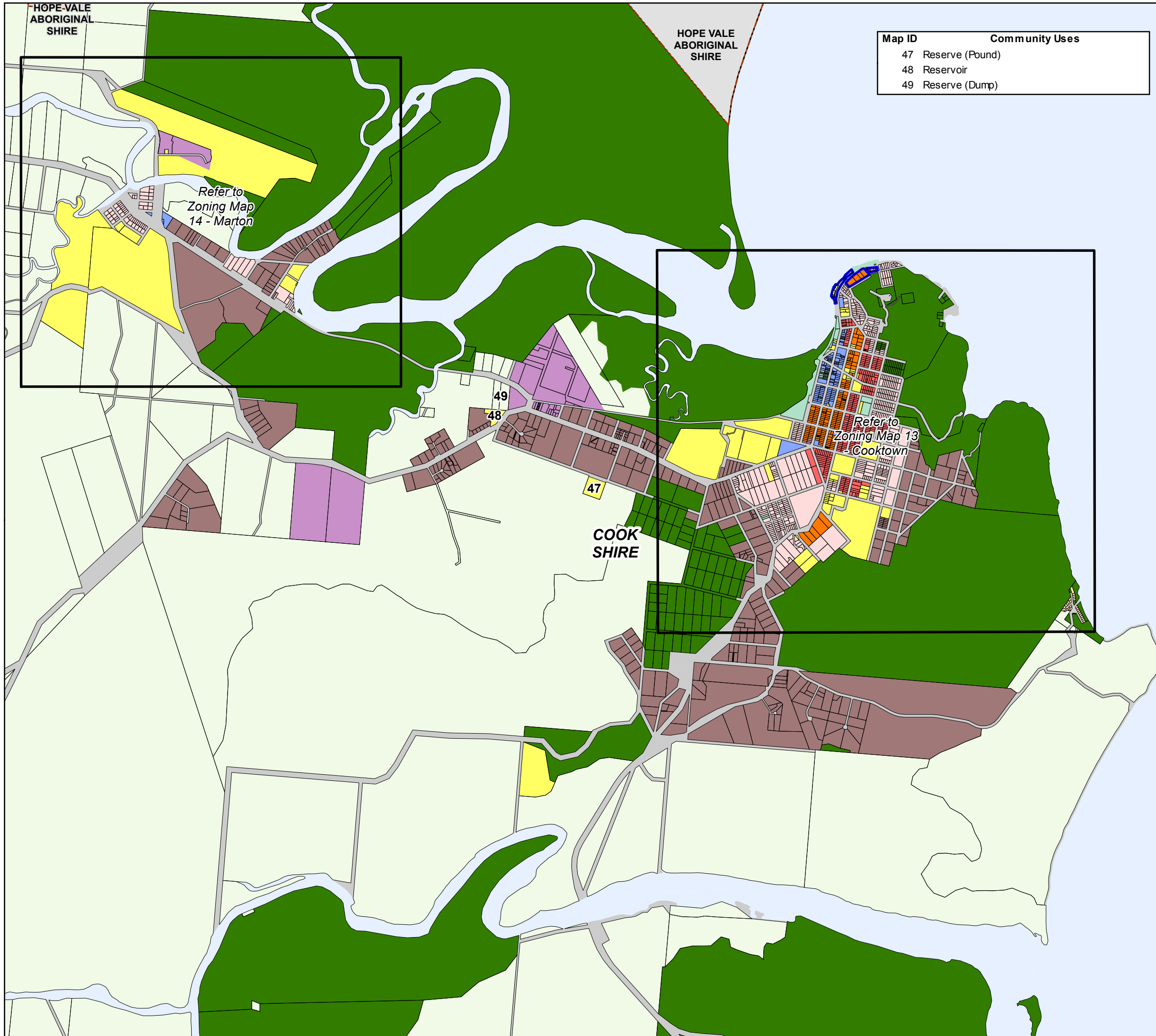


Date: 5/01/2017

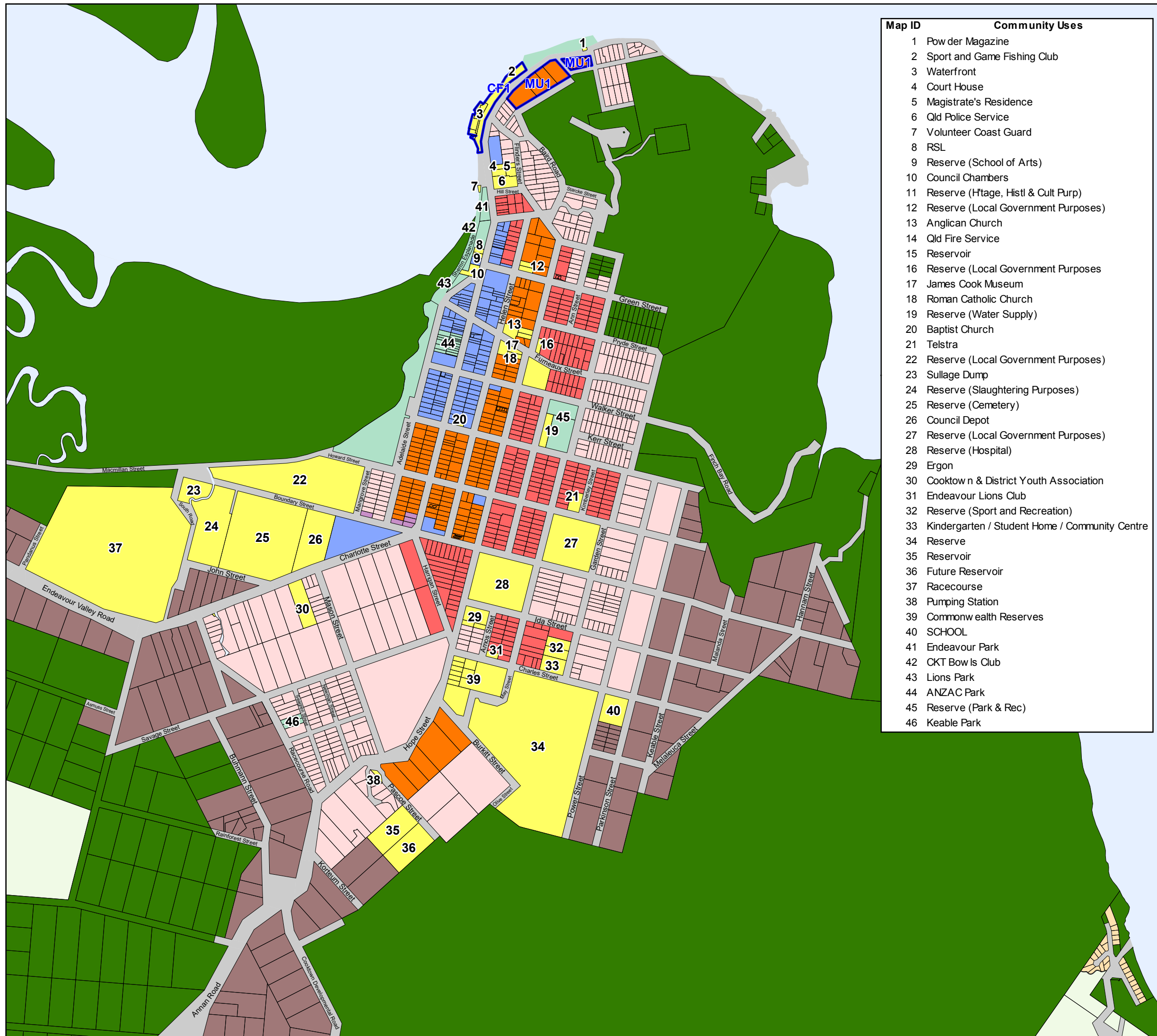
**INDEX MAP**



**Zoning Plan Map - 12**







Map ID	Community Uses
1	Pow der Magazine
2	Sport and Game Fishing Club
3	Waterfront
4	Court House
5	Magistrate's Residence
6	Qld Police Service
7	Volunteer Coast Guard
8	RSL
9	Reserve (School of Arts)
10	Council Chambers
11	Reserve (H'tage, Histl & Cult Purp)
12	Reserve (Local Government Purposes)
13	Anglican Church
14	Qld Fire Service
15	Reservoir
16	Reserve (Local Government Purposes)
17	James Cook Museum
18	Roman Catholic Church
19	Reserve (Water Supply)
20	Baptist Church
21	Telstra
22	Reserve (Local Government Purposes)
23	Sullage Dump
24	Reserve (Slaughtering Purposes)
25	Reserve (Cemetery)
26	Council Depot
27	Reserve (Local Government Purposes)
28	Reserve (Hospital)
29	Ergon
30	Cooktown & District Youth Association
31	Endeavour Lions Club
32	Reserve (Sport and Recreation)
33	Kindergarten / Student Home / Community Centre
34	Reserve
35	Reservoir
36	Future Reservoir
37	Racecourse
38	Pumping Station
39	Commonweath Reserves
40	SCHOOL
41	Endeavour Park
42	CKT Bowls Club
43	Lions Park
44	ANZAC Park
45	Reserve (Park & Rec)
46	Keable Park

**Cooktown**

**Zones**

- Low Density Residential
- Medium Density Residential
- Centre
- Community Facilities
- Environmental Management and Conservation
- Industry
- Mixed Use
- Recreation and Open Space
- Rural Residential
- Rural
- Township

**Zone Precinct**

- CF1 - Cooktown Foreshore Commercial Precinct
- MU1 - Mixed Use Precinct

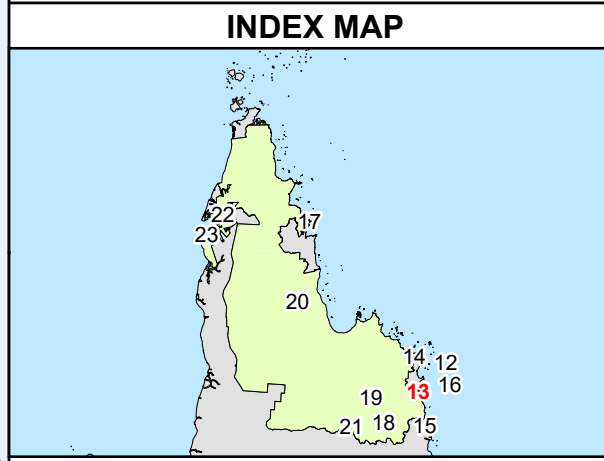
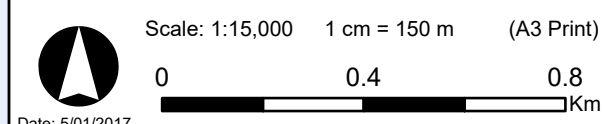
**Local Government Boundary**  **Cadastre Boundary**

**Adjoining Local Governments**  **Road**  **Water**

Disclaimer  
While every care is taken to ensure the accuracy of this map, Cook Shire Council makes no representations or warranties about its accuracy, reliability, completeness or suitability for any particular purpose and disclaims all responsibility and all liability (including without limitation, liability in negligence) for all expenses, losses, damage (including direct or consequential damage) and costs which might incur as a result of the data being inaccurate or incomplete in any way and for any reason.  
© Copyright Cook Shire Council

Cadastre Disclaimer  
Despite the State of Queensland's best efforts, the Queensland Government makes no representations or warranties in relation to the information, and, to the extent permitted by law, exclude or limit all warranties relating to correctness, accuracy, reliability, completeness, or currency and all liability for any direct, indirect or consequential costs, losses, damages and expenses incurred in any way (including but not limited to that arising from negligence) in connection with any use of or reliance on the information.  
© The State of Queensland (2016)

Geocentric Datum of Australia 1994 (GDA94) - Map Grid of Australia - Zone 55



Map ID	Community Uses
50	Cooktown Airport
51	Reserve (Post and Telegraph)
52	Reserve (Public Purposes)
53	Town Reserve
54	Reserve (Recreation)

**Marton**

**Zones**

- Low Density Residential
- Medium Density Residential
- Centre
- Community Facilities
- Environmental Management and Conservation
- Industry
- Mixed Use
- Recreation and Open Space
- Rural Residential
- Rural
- Township

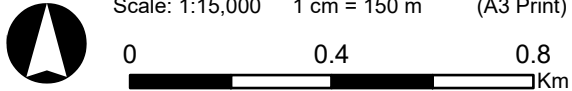
- Local Government Boundary
- Cadastre Boundary
- Adjoining Local Governments
- Road
- Water

Disclaimer  
While every care is taken to ensure the accuracy of this map, Cook Shire Council makes no representations or warranties about its accuracy, reliability, completeness or suitability for any particular purpose and disclaims all responsibility and all liability (including without limitation, liability in negligence) for all expenses, losses, damage (including direct or consequential damage) and costs which might incur as a result of the data being inaccurate or incomplete in any way and for any reason.  
© Copyright Cook Shire Council

Cadastre Disclaimer  
Despite the State of Queensland's best efforts, the Queensland Government makes no representations or warranties in relation to the information, and, to the extent permitted by law, exclude or limit all warranties relating to correctness, accuracy, reliability, completeness, or currency and all liability for any direct, indirect or consequential costs, losses, damages and expenses incurred in any way (including but not limited to that arising from negligence) in connection with any use of or reliance on the information.  
© The State of Queensland (2016)

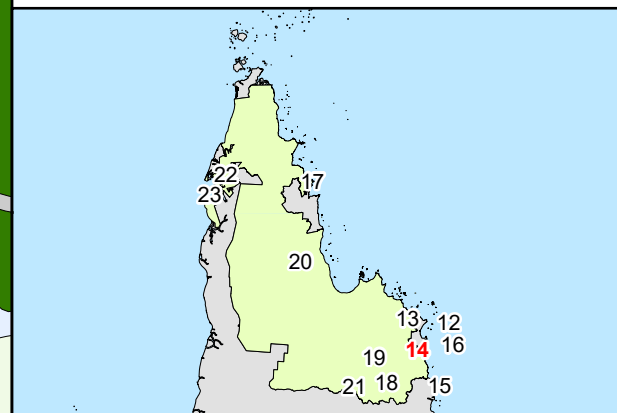
Geocentric Datum of Australia 1994 (GDA94) - Map Grid of Australia - Zone 55

Scale: 1:15,000    1 cm = 150 m    (A3 Print)



Date: 5/01/2017

**INDEX MAP**



Map ID	Community Uses
55	Reserve (Local Government Purposes)
56	Reserve (Sport and Recreation)
57	Reserve (Park and Recreation)
58	Reserve (School)

**Ayton**

**Zones**

- Low Density Residential
- Medium Density Residential
- Centre
- Community Facilities
- Environmental Management and Conservation
- Industry
- Mixed Use
- Recreation and Open Space
- Rural Residential
- Rural
- Township

**Local Plan**

- EKY Local Plan Boundary

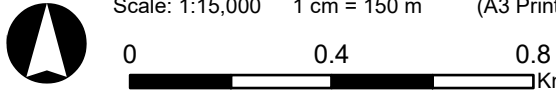
- Local Government Boundary
- Cadastre Boundary
- Adjoining Local Governments
- Road
- Water

Disclaimer  
While every care is taken to ensure the accuracy of this map, Cook Shire Council makes no representations or warranties about its accuracy, reliability, completeness or suitability for any particular purpose and disclaims all responsibility and all liability (including without limitation, liability in negligence) for all expenses, losses, damage (including direct or consequential damage) and costs which might incur as a result of the data being inaccurate or incomplete in any way and for any reason.  
© Copyright Cook Shire Council

Cadastre Disclaimer  
Despite the State of Queensland's best efforts, the Queensland Government makes no representations or warranties in relation to the information, and, to the extent permitted by law, exclude or limit all warranties relating to correctness, accuracy, reliability, completeness, or currency and all liability for any direct, indirect or consequential costs, losses, damages and expenses incurred in any way (including but not limited to that arising from negligence) in connection with any use of or reliance on the information.  
© The State of Queensland (2016)

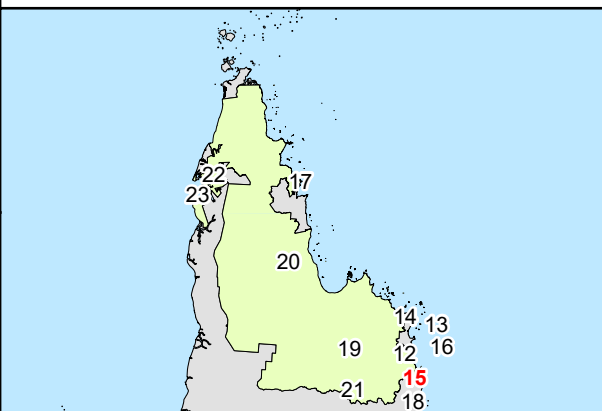
Geocentric Datum of Australia 1994 (GDA94) - Map Grid of Australia - Zone 55

Scale: 1:15,000    1 cm = 150 m    (A3 Print)

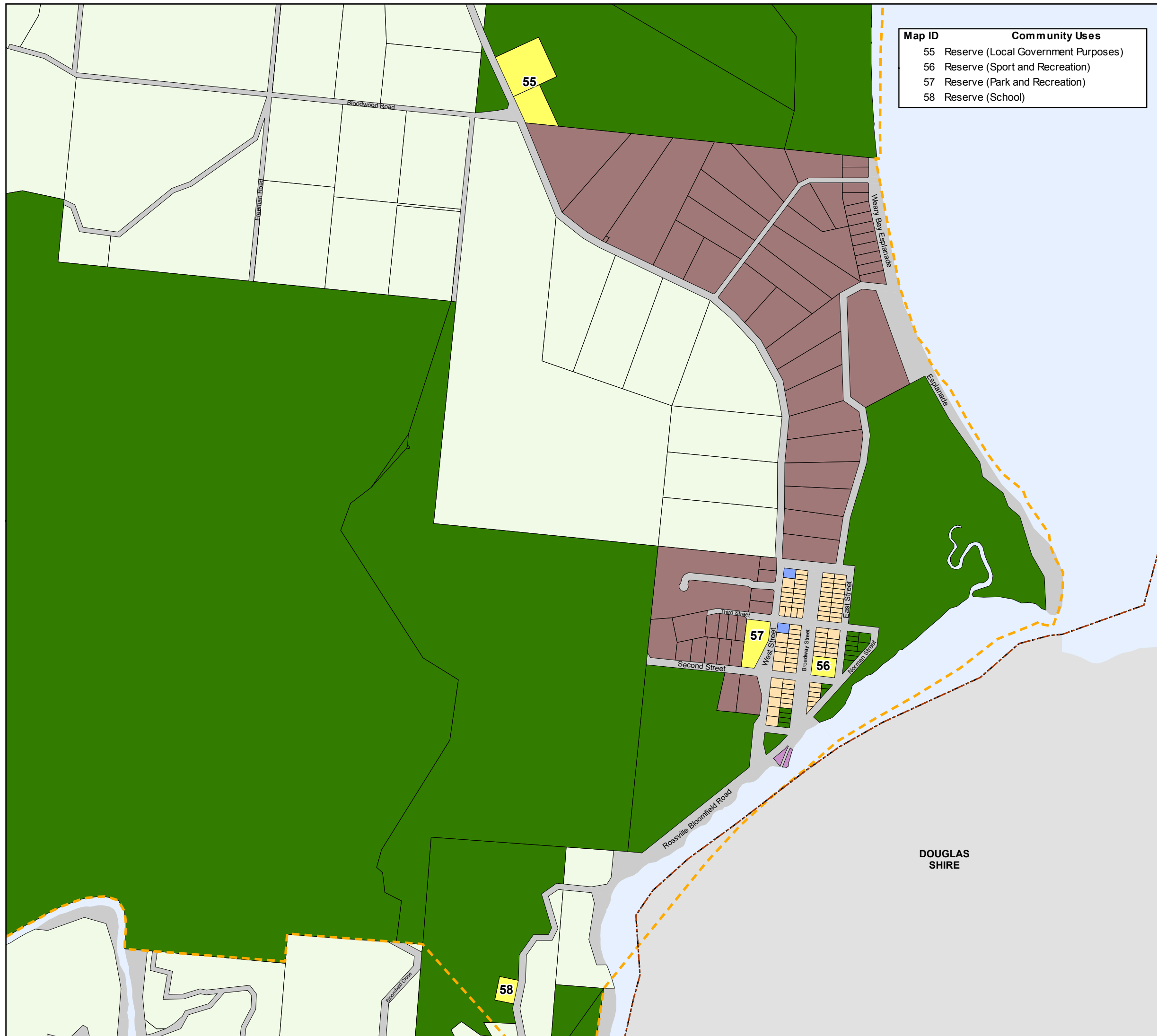


Date: 5/01/2017

**INDEX MAP**



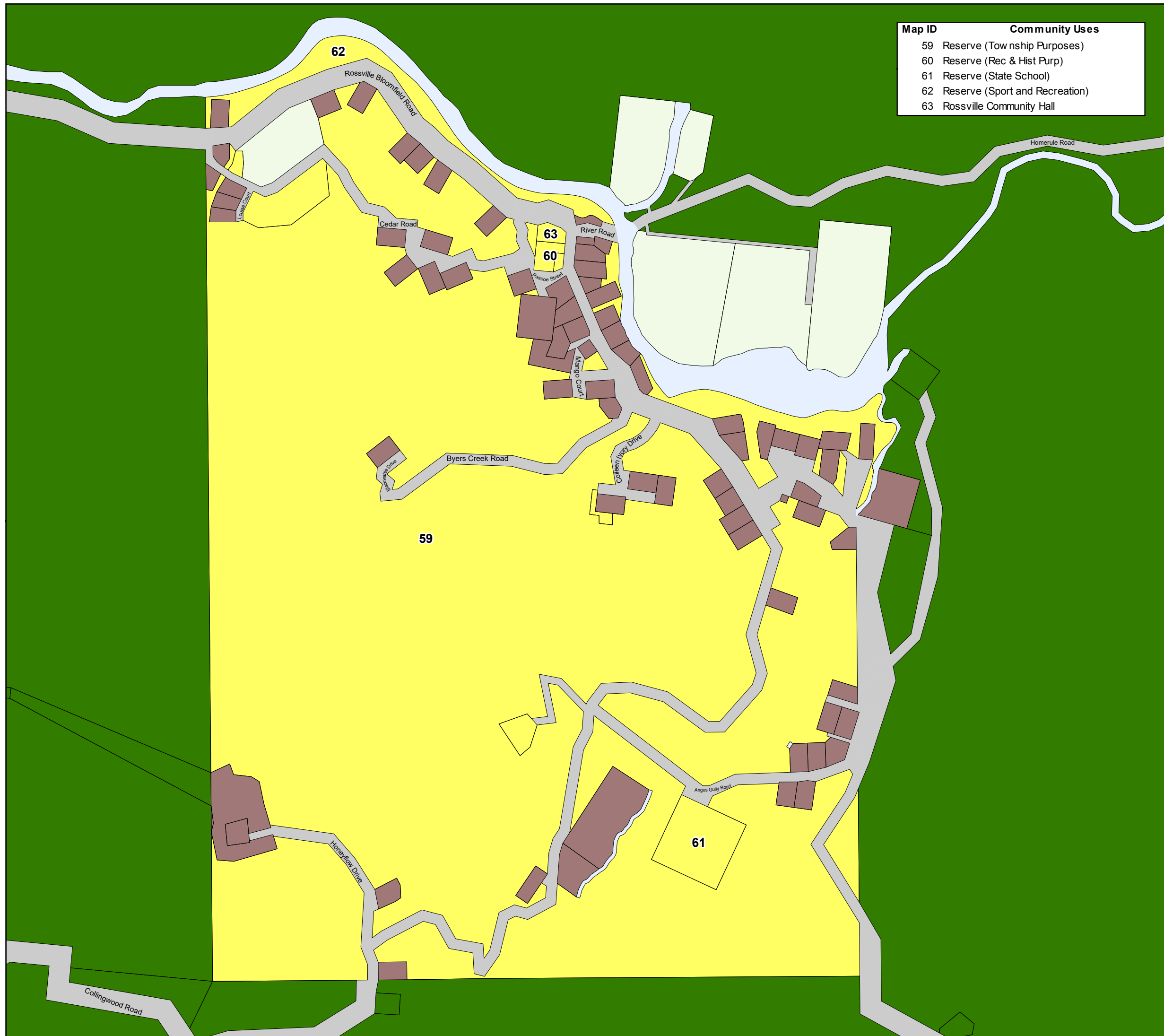
**Zoning Plan Map - 15**



**DOUGLAS  
SHIRE**



Map ID	Community Uses
59	Reserve (Township Purposes)
60	Reserve (Rec & Hist Purp)
61	Reserve (State School)
62	Reserve (Sport and Recreation)
63	Rossville Community Hall



**Rossville**

**Zones**

- Low Density Residential
- Medium Density Residential
- Centre
- Community Facilities
- Environmental Management and Conservation
- Industry
- Mixed Use
- Recreation and Open Space
- Rural Residential
- Rural
- Township

**Local Plan**

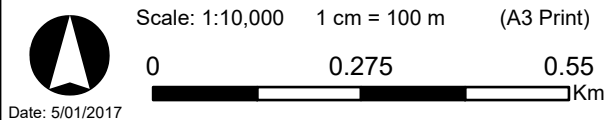
- EKY Local Plan Boundary

- Local Government Boundary
- Cadastre Boundary
- Adjoining Local Governments
- Road
- Water

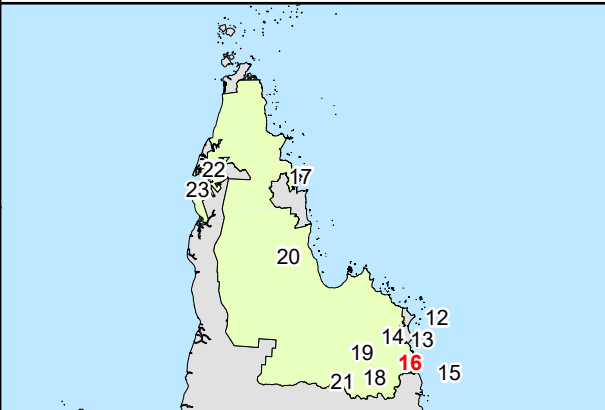
Disclaimer  
While every care is taken to ensure the accuracy of this map, Cook Shire Council makes no representations or warranties about its accuracy, reliability, completeness or suitability for any particular purpose and disclaims all responsibility and all liability (including without limitation, liability in negligence) for all expenses, losses, damage (including direct or consequential damage) and costs which might incur as a result of the data being inaccurate or incomplete in any way and for any reason.  
© Copyright Cook Shire Council

Cadastre Disclaimer  
Despite the State of Queensland's best efforts, the Queensland Government makes no representations or warranties in relation to the information, and, to the extent permitted by law, exclude or limit all warranties relating to correctness, accuracy, reliability, completeness, or currency and all liability for any direct, indirect or consequential costs, losses, damages and expenses incurred in any way (including but not limited to that arising from negligence) in connection with any use of or reliance on the information.  
© The State of Queensland (2016)

Geocentric Datum of Australia 1994 (GDA94) - Map Grid of Australia - Zone 55

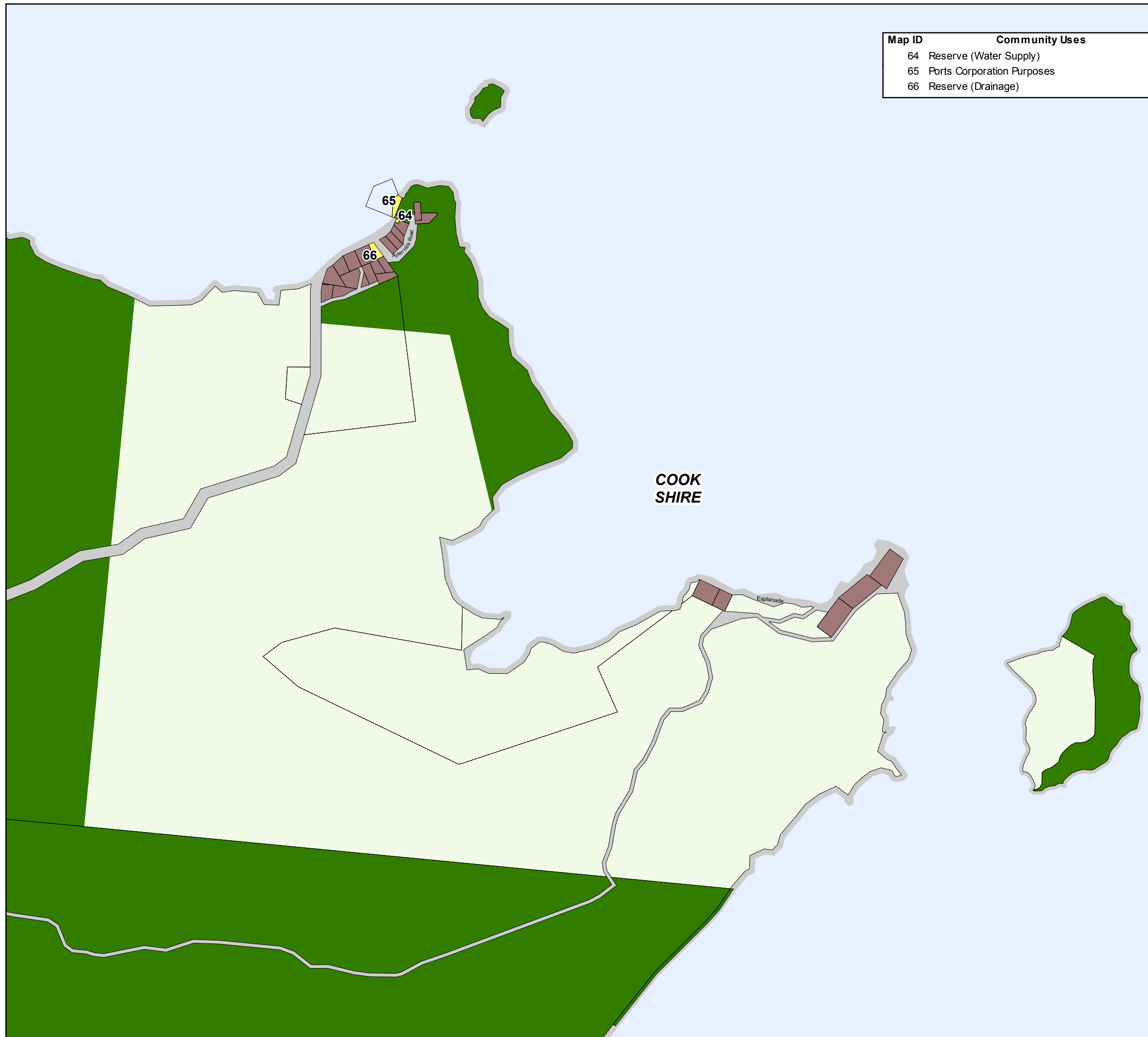


**INDEX MAP**





Map ID	Community Uses
64	Reserve (Water Supply)
65	Ports Corporation Purposes
66	Reserve (Drainage)



**Portland Roads**

**Zones**

- Low Density Residential
- Medium Density Residential
- Centre
- Community Facilities
- Environmental Management and Conservation
- Industry
- Mixed Use
- Recreation and Open Space
- Rural Residential
- Rural
- Township


- Local Government Boundary
- Cadastre Boundary
- Adjoining Local Governments
- Road
- Water

Disclaimer  
While every care is taken to ensure the accuracy of this map, Cook Shire Council makes no representations or warranties about its accuracy, reliability, completeness or suitability for any particular purpose and disclaims all responsibility and all liability (including without limitation, liability in negligence) for all expenses, losses, damage (including direct or consequential damage) and costs which might incur as a result of the data being inaccurate or incomplete in any way and for any reason.  
© Copyright Cook Shire Council

Cadastre Disclaimer  
Despite the State of Queensland's best efforts, the Queensland Government makes no representations or warranties in relation to the information, and, to the extent permitted by law, exclude or limit all warranties relating to correctness, accuracy, reliability, completeness, or currency and all liability for any direct, indirect or consequential costs, losses, damages and expenses incurred in any way (including but not limited to that arising from negligence) in connection with any use of or reliance on the information.  
© The State of Queensland (2016)

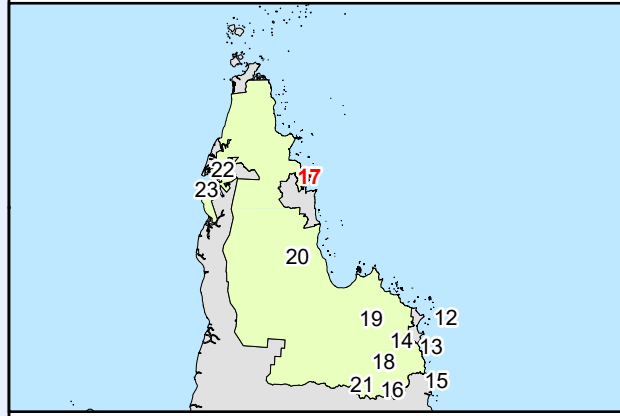
Geocentric Datum of Australia 1994 (GDA94) - Map Grid of Australia - Zone 54

Scale: 1:20,000    1 cm = 200 m    (A3 Print)



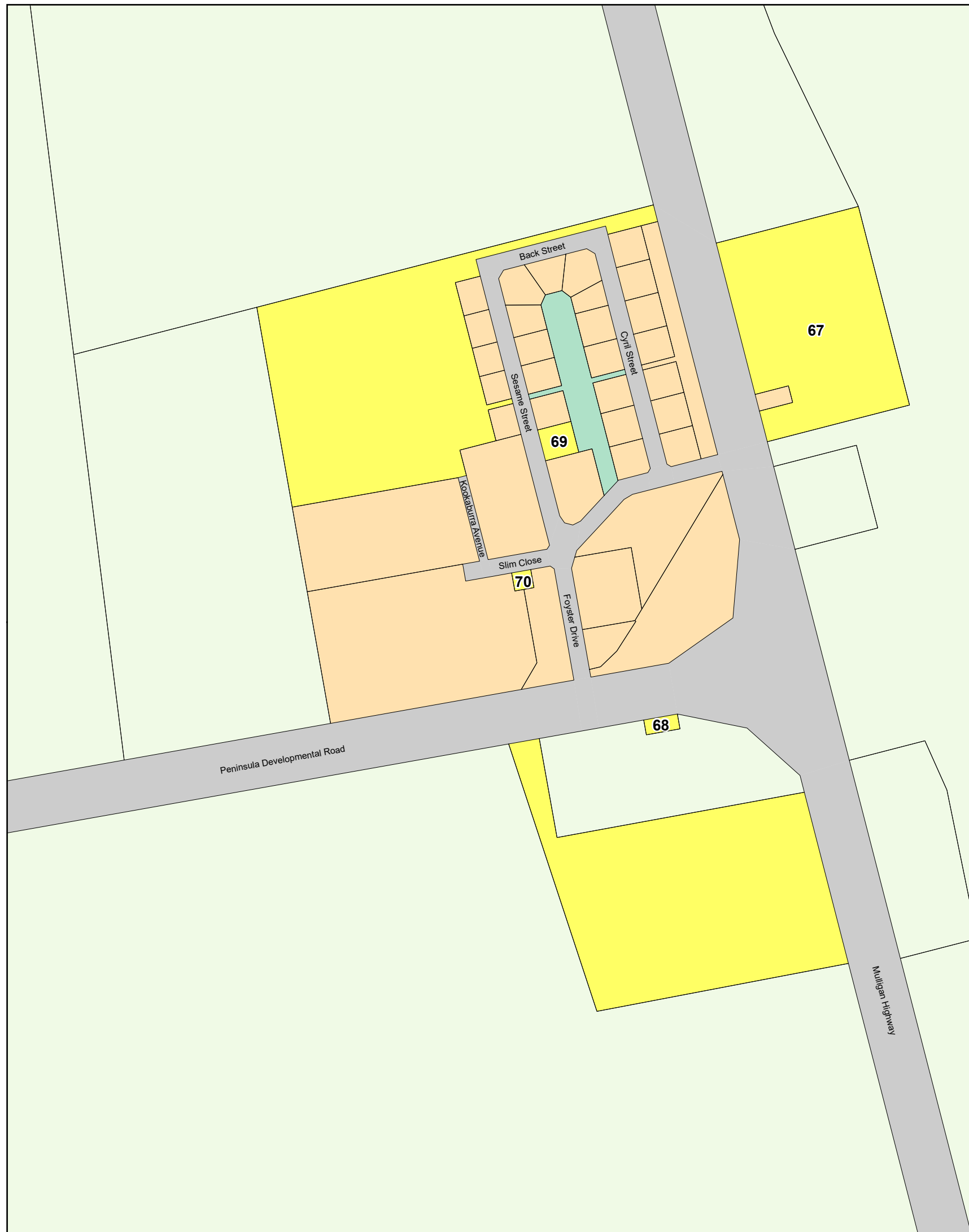
Date: 5/01/2017

**INDEX MAP**



**Zoning Plan Map - 17**

Map ID	Community Uses
67	Camping Reserve
68	Reserve (Landing Ground)
69	Camping Reserve
70	Camping Reserve



**Lakeland**

**Zones**

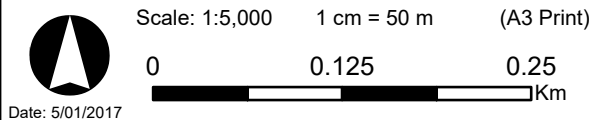
- Low Density Residential
- Medium Density Residential
- Centre
- Community Facilities
- Environmental Management and Conservation
- Industry
- Mixed Use
- Recreation and Open Space
- Rural Residential
- Rural
- Township

- Local Government Boundary
- Cadastre Boundary
- Adjoining Local Governments
- Road
- Water

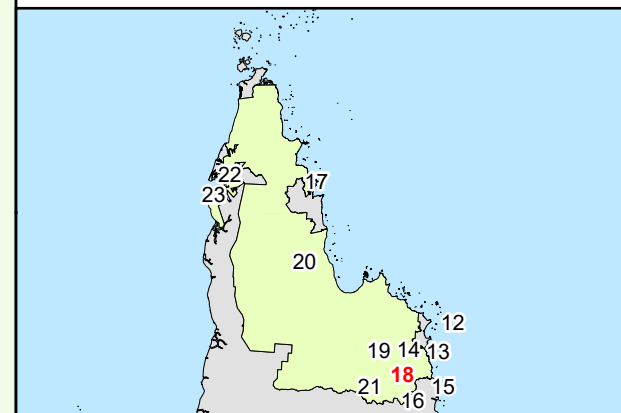
Disclaimer  
While every care is taken to ensure the accuracy of this map, Cook Shire Council makes no representations or warranties about its accuracy, reliability, completeness or suitability for any particular purpose and disclaims all responsibility and all liability (including without limitation, liability in negligence) for all expenses, losses, damage (including direct or consequential damage) and costs which might incur as a result of the data being inaccurate or incomplete in any way and for any reason.  
© Copyright Cook Shire Council

Cadastre Disclaimer  
Despite the State of Queensland's best efforts, the Queensland Government makes no representations or warranties in relation to the information, and, to the extent permitted by law, exclude or limit all warranties relating to correctness, accuracy, reliability, completeness, or currency and all liability for any direct, indirect or consequential costs, losses, damages and expenses incurred in any way (including but not limited to that arising from negligence) in connection with any use of or reliance on the information.  
© The State of Queensland (2016)

Geocentric Datum of Australia 1994 (GDA94) - Map Grid of Australia - Zone 55



**INDEX MAP**



**Laura**

**Zones**

- Low Density Residential
- Medium Density Residential
- Centre
- Community Facilities
- Environmental Management and Conservation
- Industry
- Mixed Use
- Recreation and Open Space
- Rural Residential
- Rural
- Township

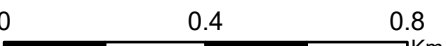
- Local Government Boundary
- Cadastre Boundary
- Adjoining Local Governments
- Road
- Water

Disclaimer  
While every care is taken to ensure the accuracy of this map, Cook Shire Council makes no representations or warranties about its accuracy, reliability, completeness or suitability for any particular purpose and disclaims all responsibility and all liability (including without limitation, liability in negligence) for all expenses, losses, damage (including direct or consequential damage) and costs which might incur as a result of the data being inaccurate or incomplete in any way and for any reason.  
© Copyright Cook Shire Council

Cadastre Disclaimer  
Despite the State of Queensland's best efforts, the Queensland Government makes no representations or warranties in relation to the information, and, to the extent permitted by law, exclude or limit all warranties relating to correctness, accuracy, reliability, completeness, or currency and all liability for any direct, indirect or consequential costs, losses, damages and expenses incurred in any way (including but not limited to that arising from negligence) in connection with any use of or reliance on the information.  
© The State of Queensland (2016)

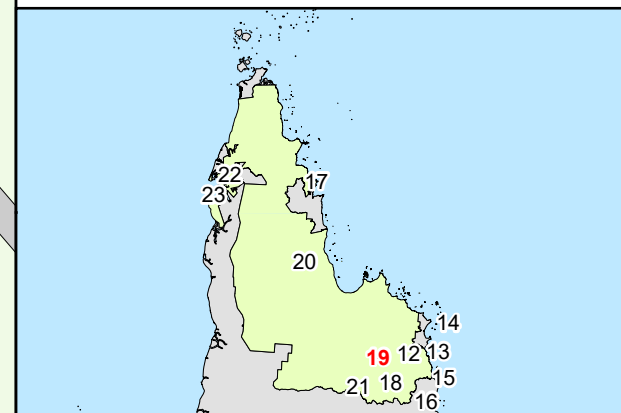
Geocentric Datum of Australia 1994 (GDA94) - Map Grid of Australia - Zone 55

Scale: 1:15,000    1 cm = 150 m    (A3 Print)



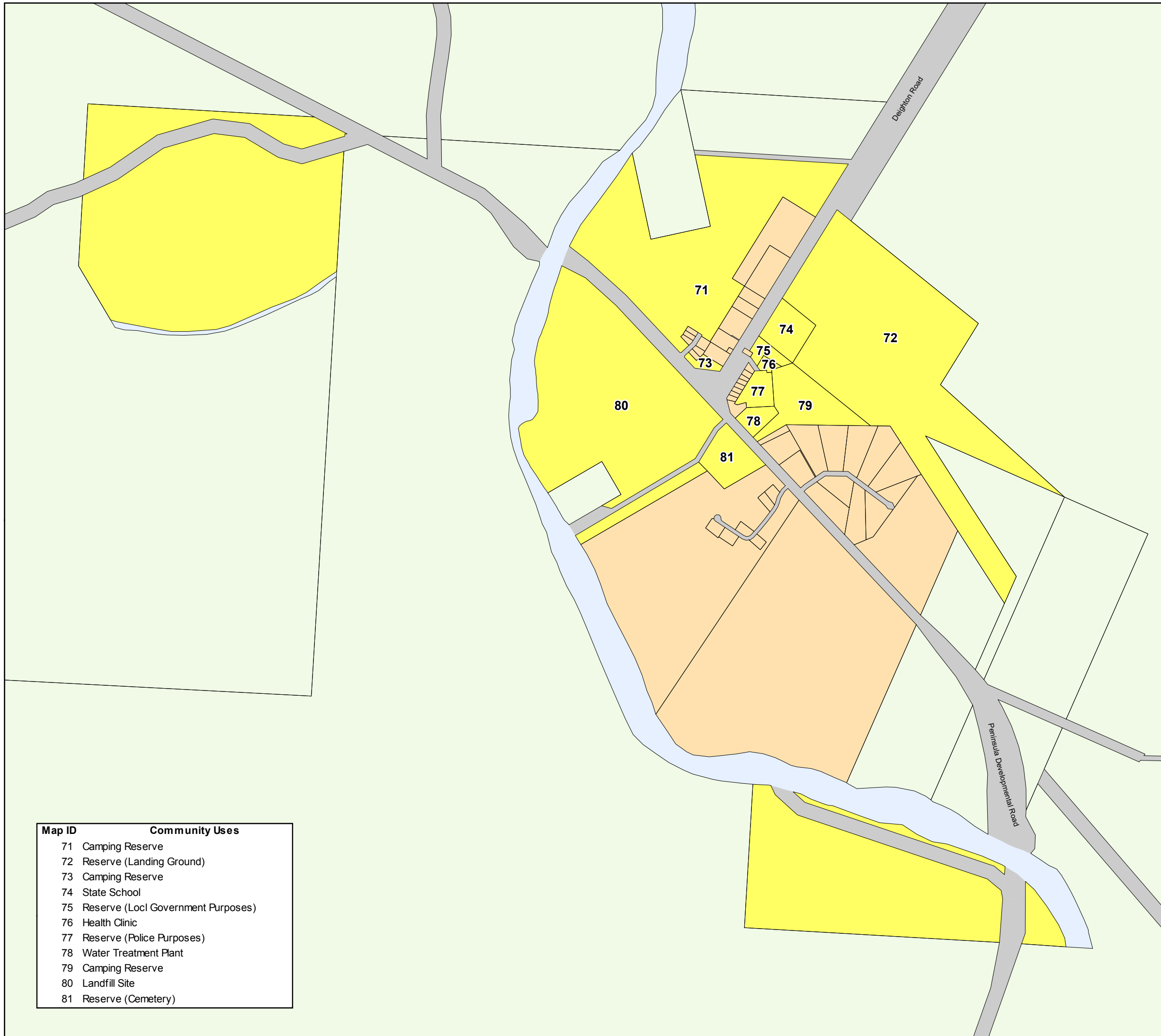
Date: 5/01/2017

**INDEX MAP**



**Zoning Plan Map - 19**

Map ID	Community Uses
71	Camping Reserve
72	Reserve (Landing Ground)
73	Camping Reserve
74	State School
75	Reserve (Local Government Purposes)
76	Health Clinic
77	Reserve (Police Purposes)
78	Water Treatment Plant
79	Camping Reserve
80	Landfill Site
81	Reserve (Cemetery)



**Coen**

**Zones**

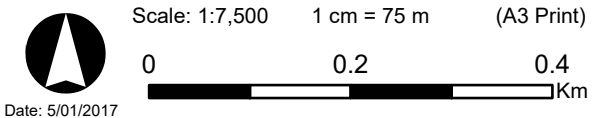
- Low Density Residential
- Medium Density Residential
- Centre
- Community Facilities
- Environmental Management and Conservation
- Industry
- Mixed Use
- Recreation and Open Space
- Rural Residential
- Rural
- Township

- Local Government Boundary
- Cadastre Boundary
- Adjoining Local Governments
- Road
- Water

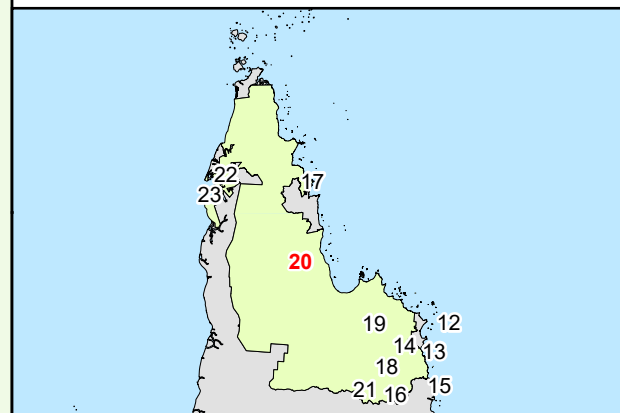
Disclaimer  
While every care is taken to ensure the accuracy of this map, Cook Shire Council makes no representations or warranties about its accuracy, reliability, completeness or suitability for any particular purpose and disclaims all responsibility and all liability (including without limitation, liability in negligence) for all expenses, losses, damage (including direct or consequential damage) and costs which might incur as a result of the data being inaccurate or incomplete in any way and for any reason.  
© Copyright Cook Shire Council

Cadastre Disclaimer  
Despite the State of Queensland's best efforts, the Queensland Government makes no representations or warranties in relation to the information, and, to the extent permitted by law, exclude or limit all warranties relating to correctness, accuracy, reliability, completeness, or currency and all liability for any direct, indirect or consequential costs, losses, damages and expenses incurred in any way (including but not limited to that arising from negligence) in connection with any use of or reliance on the information.  
© The State of Queensland (2016)

Geocentric Datum of Australia 1994 (GDA94) - Map Grid of Australia - Zone 54

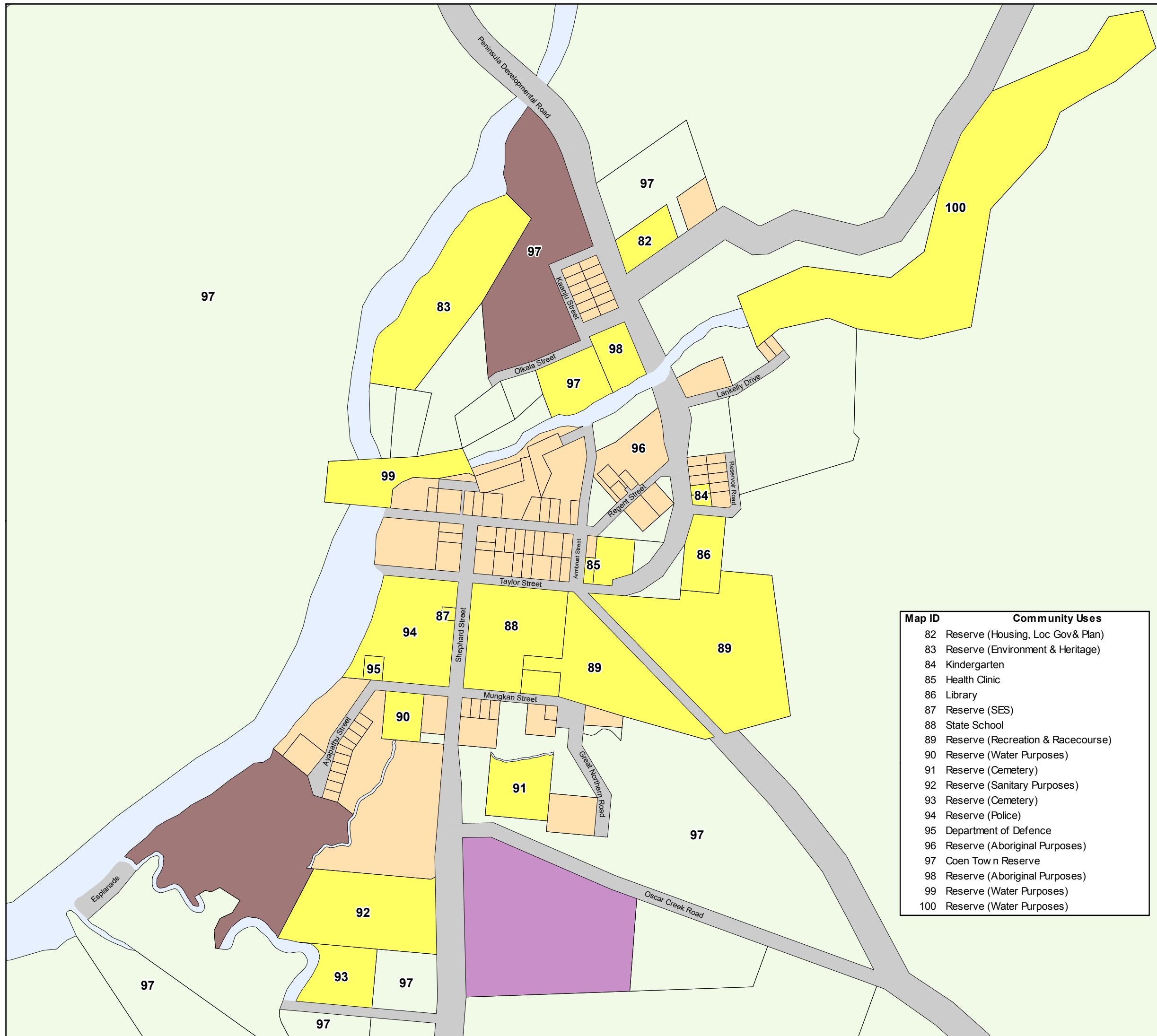


**INDEX MAP**



**Zoning Plan Map - 20**

Map ID	Community Uses
82	Reserve (Housing, Loc Gov& Plan)
83	Reserve (Environment & Heritage)
84	Kindergarten
85	Health Clinic
86	Library
87	Reserve (SES)
88	State School
89	Reserve (Recreation & Racecourse)
90	Reserve (Water Purposes)
91	Reserve (Cemetery)
92	Reserve (Sanitary Purposes)
93	Reserve (Cemetery)
94	Reserve (Police)
95	Department of Defence
96	Reserve (Aboriginal Purposes)
97	Coen Town Reserve
98	Reserve (Aboriginal Purposes)
99	Reserve (Water Purposes)
100	Reserve (Water Purposes)



Map ID 101 Reserve (Dept & Official Purposes)

Community Uses



**COOK SHIRE COUNCIL  
PLANNING SCHEME  
2017  
ZONE MAP**

**Maytown**

**Zones**

- Low Density Residential
- Medium Density Residential
- Centre
- Community Facilities
- Environmental Management and Conservation
- Industry
- Mixed Use
- Recreation and Open Space
- Rural Residential
- Rural
- Township

- Local Government Boundary
- Cadastre Boundary
- Adjoining Local Governments
- Road
- Water

Disclaimer  
While every care is taken to ensure the accuracy of this map, Cook Shire Council makes no representations or warranties about its accuracy, reliability, completeness or suitability for any particular purpose and disclaims all responsibility and all liability (including without limitation, liability in negligence) for all expenses, losses, damage (including direct or consequential damage) and costs which might incur as a result of the data being inaccurate or incomplete in any way and for any reason.  
© Copyright Cook Shire Council

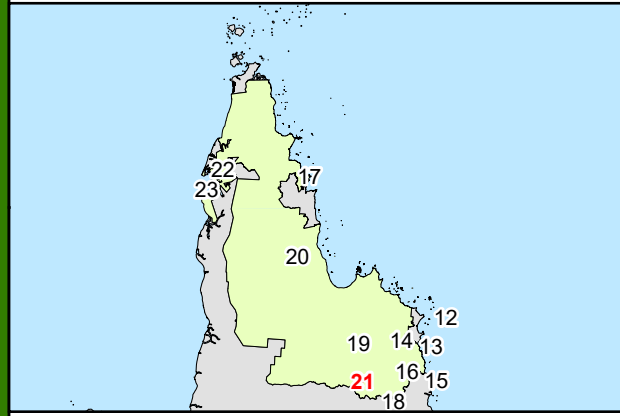
Cadastre Disclaimer  
Despite the State of Queensland's best efforts, the Queensland Government makes no representations or warranties in relation to the information, and, to the extent permitted by law, exclude or limit all warranties relating to correctness, accuracy, reliability, completeness, or currency and all liability for any direct, indirect or consequential costs, losses, damages and expenses incurred in any way (including but not limited to that arising from negligence) in connection with any use of or reliance on the information.  
© The State of Queensland (2016)

Geocentric Datum of Australia 1994 (GDA94) - Map Grid of Australia - Zone 55

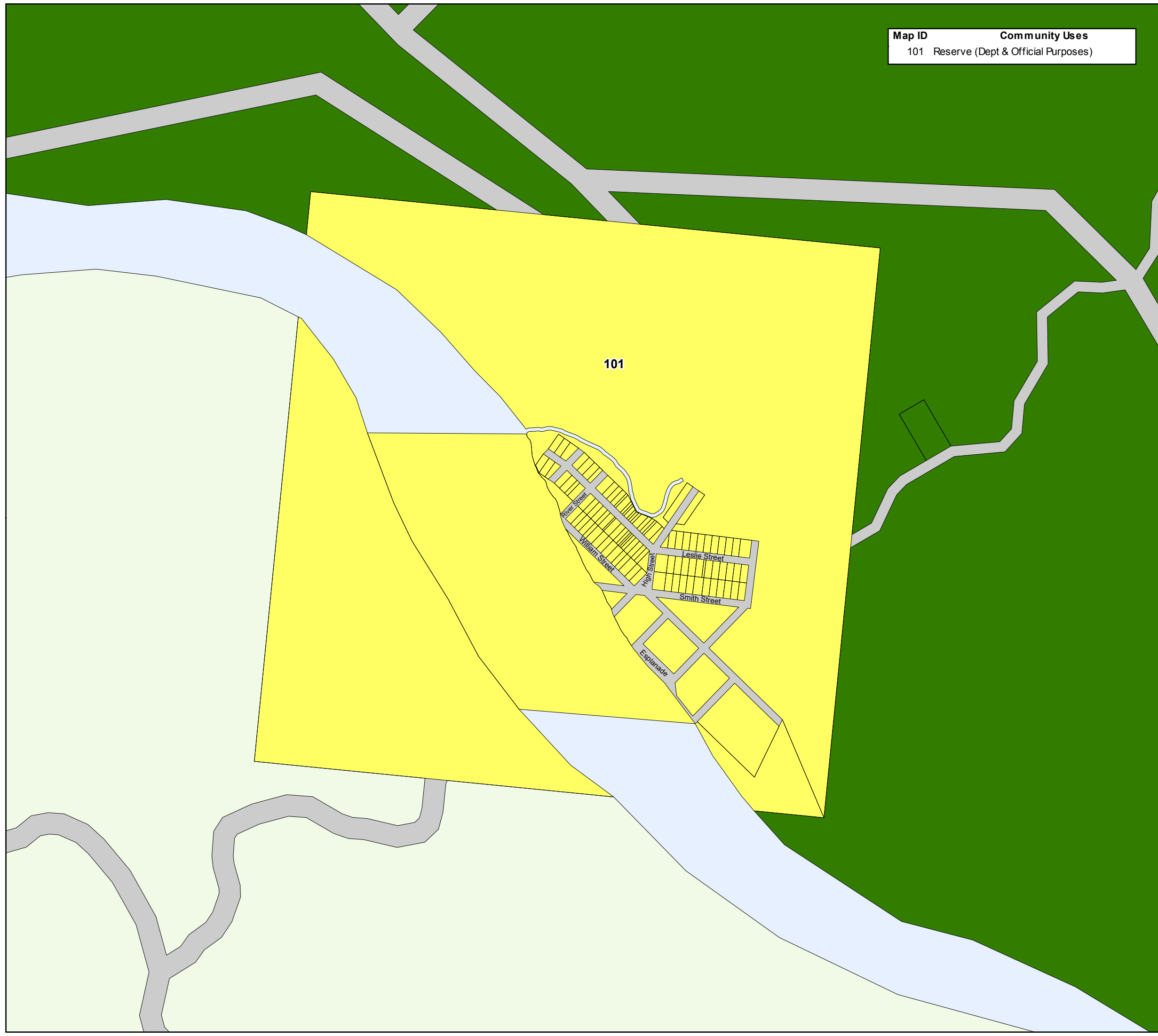
Scale: 1:10,000    1 cm = 100 m    (A3 Print)

Date: 5/01/2017

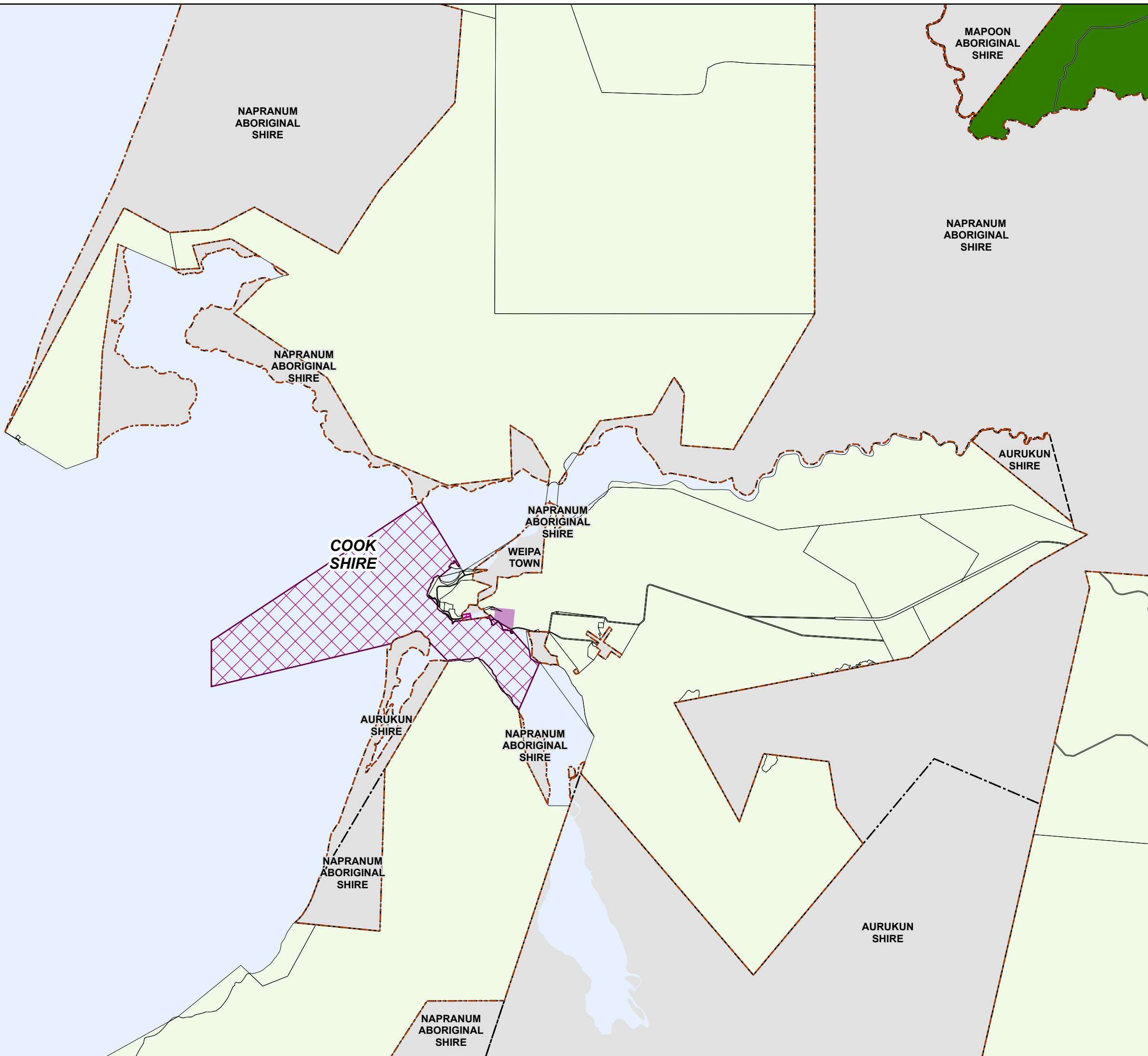
**INDEX MAP**



**Zoning Plan Map - 21**







**Weipa Locality**

**Zones**

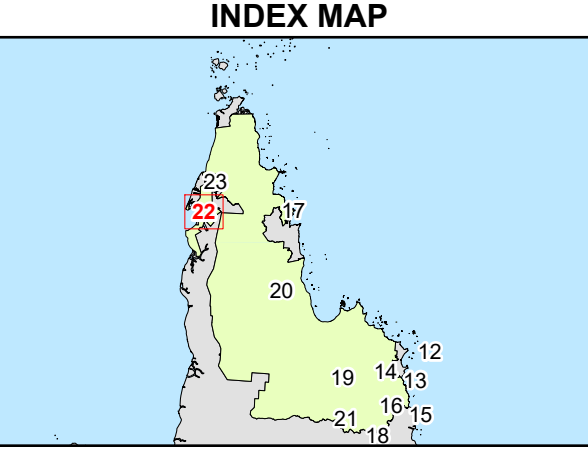
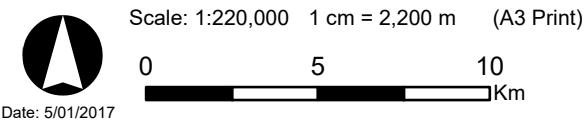
- Low Density Residential
- Medium Density Residential
- Centre
- Community Facilities
- Environmental Management and Conservation
- Industry
- Mixed Use
- Recreation and Open Space
- Rural Residential
- Rural
- Township

- Strategic Port Land
- Cadastre Boundary
- Local Government Boundary
- Road
- Adjoining Local Governments
- Water

Disclaimer  
While every care is taken to ensure the accuracy of this map, Cook Shire Council makes no representations or warranties about its accuracy, reliability, completeness or suitability for any particular purpose and disclaims all responsibility and all liability (including without limitation, liability in negligence) for all expenses, losses, damage (including direct or consequential damage) and costs which might incur as a result of the data being inaccurate or incomplete in any way and for any reason.  
© Copyright Cook Shire Council

Cadastre Disclaimer  
Despite the State of Queensland's best efforts, the Queensland Government makes no representations or warranties in relation to the information, and, to the extent permitted by law, exclude or limit all warranties relating to correctness, accuracy, reliability, completeness, or currency and all liability for any direct, indirect or consequential costs, losses, damages and expenses incurred in any way (including but not limited to that arising from negligence) in connection with any use of or reliance on the information.  
© The State of Queensland (2016)

Geocentric Datum of Australia 1994 (GDA94) - Map Grid of Australia - Zone 54



**Zoning Plan Map - 22**



**Weipa - South**

**Zones**

- Low Density Residential
- Medium Density Residential
- Centre
- Community Facilities
- Environmental Management and Conservation
- Industry
- Mixed Use
- Recreation and Open Space
- Rural Residential
- Rural
- Township

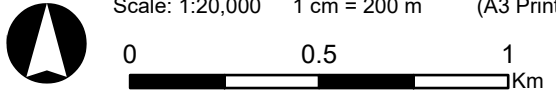
- Strategic Port Land
- Cadastre Boundary
- Local Government Boundary
- Road
- Adjoining Local Governments
- Water

Disclaimer  
While every care is taken to ensure the accuracy of this map, Cook Shire Council makes no representations or warranties about its accuracy, reliability, completeness or suitability for any particular purpose and disclaims all responsibility and all liability (including without limitation, liability in negligence) for all expenses, losses, damage (including direct or consequential damage) and costs which might incur as a result of the data being inaccurate or incomplete in any way and for any reason.  
© Copyright Cook Shire Council

Cadastre Disclaimer  
Despite the State of Queensland's best efforts, the Queensland Government makes no representations or warranties in relation to the information, and, to the extent permitted by law, exclude or limit all warranties relating to correctness, accuracy, reliability, completeness, or currency and all liability for any direct, indirect or consequential costs, losses, damages and expenses incurred in any way (including but not limited to that arising from negligence) in connection with any use of or reliance on the information.  
© The State of Queensland (2016)

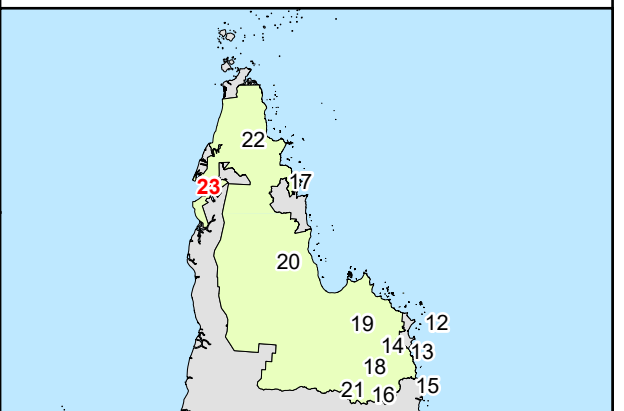
Geocentric Datum of Australia 1994 (GDA94) - Map Grid of Australia - Zone 54

Scale: 1:20,000    1 cm = 200 m    (A3 Print)

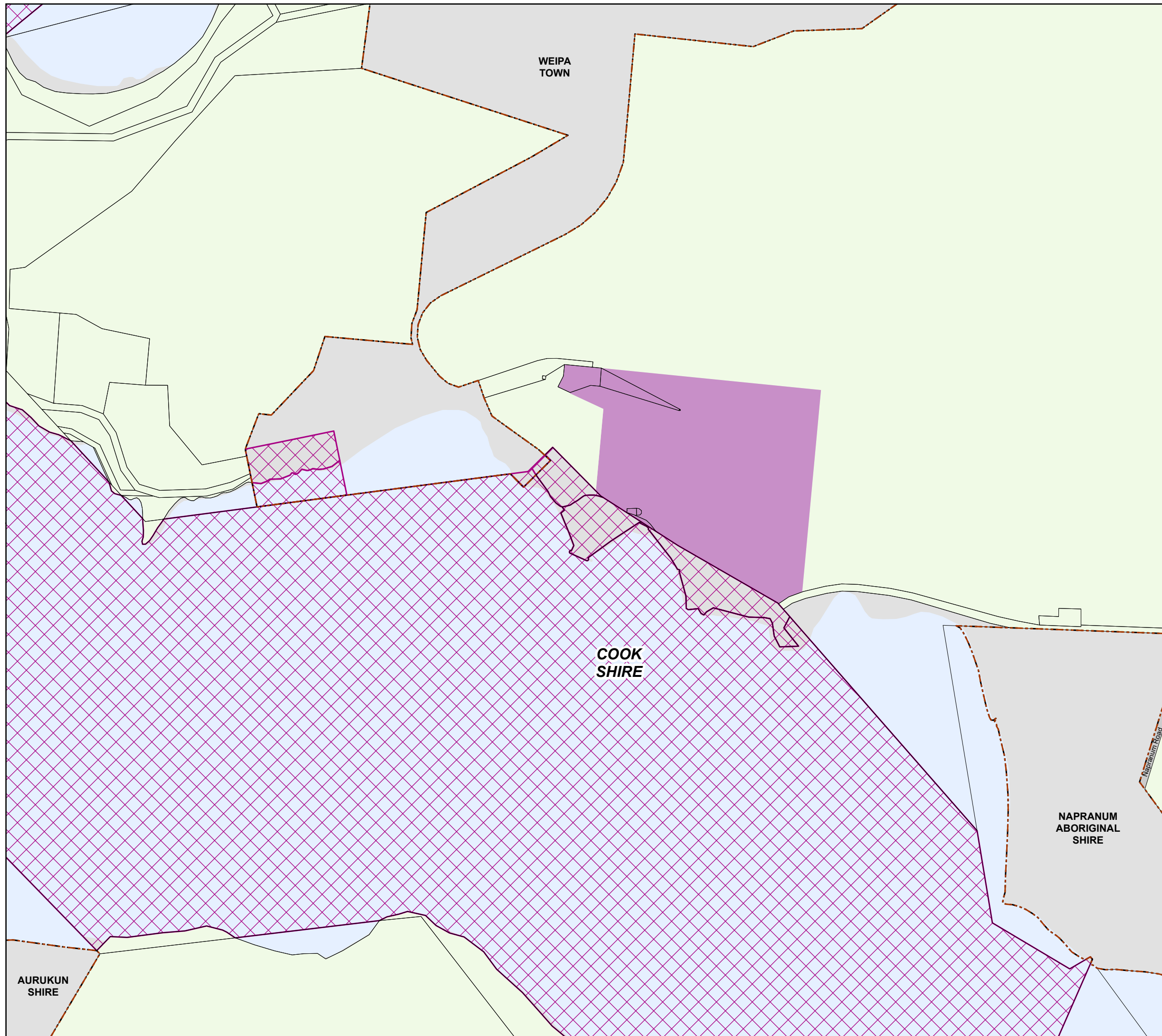


Date: 5/01/2017

**INDEX MAP**



**Zoning Plan Map - 23**



WEIPA  
TOWN

COOK  
SHIRE

NAPRANUM  
ABORIGINAL  
SHIRE

AURUKUN  
SHIRE